

NOTICE!!

These documents have been scanned!

Do not place un-scanned documents beneath this notice!

Do not remove this notice from this file!

GPO Jacket No. 560-102
Print Order 61540
Rise Business Services, LLC
Job=AZ15 7/2/2019



Box Number= AZ15137



Claim Begin-End: AMC354858-AMC354867

1 Initial Receipt



AZ15137-8

AMC353844-AMC355008

CLAIM INDEX

DATE PREPARED: January 29, 2001

LEAD AMC NUMBER: AMC 354858
THRU
ENDING AMC NUMBER: AMC 354867

<u>AMC NUMBER</u>	<u>*CLOSURE DECISION</u>	<u>CLAIM NAME</u>	<u>LOCATORS OF RECORD</u>
AMC 354858		N-30	ZONIA EQUATORIAL INC. HARRISON MATSON
AMC 354859		N-31	“ SAME AS ABOVE ”
AMC 354860		N-32	“ SAME AS ABOVE ”
AMC 354861		N-34	“ SAME AS ABOVE ”
AMC 354862		N-35	“ SAME AS ABOVE ”
AMC 354863		N-36	“ SAME AS ABOVE ”
AMC 354864		N-37	“ SAME AS ABOVE ”
AMC 354865		N-38	“ SAME AS ABOVE ”
AMC 354866		N-39	“ SAME AS ABOVE ”
AMC 354867		N-40	“ SAME AS ABOVE ”

*FOR BLM PURPOSES ONLY

**United States Department of the Interior
Bureau of Land Management**
BUSINESS & SUPPORT SVCS DIV
222 N CENTRAL AVE
PHOENIX, AZ 85004 -2203
Phone: (602) 417-9200

Receipt	
No:	223703

Transaction #: 237904	<i>11/29/00</i> ENTERED IN COMPUTER <i>Da 11/28/00</i>
Date of Transaction: 11/22/2000	
CUSTOMER: EQUATORIAL ZONIA, INC 1430 E FT LOWELL STE 200 TUCSON, AZ 85719	

LINE #	QTY	COMMODITY / SUBJECT / ACTION / PRODUCT	REMARKS	UNIT PRICE	TOTAL
1	10	LOCATABLE MINERALS / MINING CLAIMS-EARNED AND ADJUDICATED / CERT OF LOCATION SVC CHG \$10 (1930)		\$10.00	\$100.00
2	10	LOCATABLE MINERALS / MINING CLAIMS-EARNED AND ADJUDICATED / LOCATION FEE \$25 (1993)		\$25.00	\$250.00
3	10	LOCATABLE MINERALS / MINING CLAIMS-EARNED AND ADJUDICATED / MAINTENANCE FEE \$100 (1993)		\$100.00	\$1,000.00
TOTAL:					\$1,350.00

PAYMENT INFORMATION			
1	AMOUNT:	\$1,350.00	POSTMARKED: N/A
	TYPE:	DDA	RECEIVED: 11/22/2000
	DDA NO:	10767	
	BALANCE:	\$0.00	
	NAME:	HREBLYN, DEBBIE	

REMARKS

CASE SERIAL NUMBER INFORMATION		
TRNS #	LINE #	CASES
237904	1	AMC354858, AMC354859, AMC354860, AMC354861, AMC354862, AMC354863, AMC354864, AMC354865, AMC354866, AMC354867
237904	2	AMC354858, AMC354859, AMC354860, AMC354861, AMC354862, AMC354863, AMC354864, AMC354865, AMC354866, AMC354867
237904	3	AMC354858, AMC354859, AMC354860, AMC354861, AMC354862, AMC354863, AMC354864, AMC354865, AMC354866, AMC354867

This receipt was generated by the automated BLM Collections and Billings System and is a paper representation of a portion of the official electronic record contained therein.

**United States Department of the Interior
Bureau of Land Management**
BUSINESS & SUPPORT SVCS DIV
222 N CENTRAL AVE
PHOENIX, AZ 85004 -2203
Phone: (602) 417-9200

Receipt	
No:	223699

Transaction #: 237901	
Date of Transaction: 11/22/2000	
CUSTOMER:	EQUATORIAL ZONIA

LINE #	QTY	COMMODITY / SUBJECT / ACTION / PRODUCT	REMARKS	UNIT PRICE	TOTAL
1	20	IAC PRODUCTS / COPIES / CASEFILE/DOCUMENT COPIES / COPIES (B/W UP TO 11X17)-\$.13/P		\$0.13	\$2.60
TOTAL:					\$2.60

PAYMENT INFORMATION			
1	AMOUNT:	\$2.60	POSTMARKED: N/A
	TYPE:	CASH	RECEIVED: 11/22/2000
	NAME:	EQUATORIAL ZONIA	

REMARKS

This receipt was generated by the automated BLM Collections and Billings System and is a paper representation of a portion of the official electronic record contained therein.

NOTICE!!

These documents have been scanned!

Do not place un-scanned documents beneath this notice!

Do not remove this notice from this file!

GPO Jacket No. 560-102
Print Order 61540
Rise Business Services, LLC
Job=AZ15 7/2/2019



Box Number= AZ15137



Claim Begin-End: AMC354858-AMC354867

2 Correspondence



AZ15137-8

AMC353844-AMC355008

**NO
DOCUMENTS
FOUND**

NO DOCUMENTS FOUND
NO DOCUMENTS FOUND

NOTICE!!

These documents have been scanned!

Do not place un-scanned documents beneath this notice!

Do not remove this notice from this file!

GPO Jacket No. 560-102
Print Order 61540
Rise Business Services, LLC
Job=AZ15 7/2/2019



Box Number= AZ15137



Claim Begin-End: AMC354858-AMC354867

3 Transfers



AZ15137-8

AMC353844-AMC355008

DECONCINI McDONALD YETWIN & LACY

Amc 353382

Amc 354858

A PROFESSIONAL CORPORATION
ATTORNEYS AT LAW

2525 EAST BROADWAY BOULEVARD • SUITE 200 • TUCSON, ARIZONA 85716-5300
(520) 322-5000 • (520) 322-5585 (Fax)

EVO DECONCINI (1901-1986)

DENISE M. BAINTON
JOHN C. E. BARRETT
JEANNETTE L. BICKNER
ALICE W. CALLISON
MICHAEL A. CORDIER
BARRY M. COREY
DENNIS DECONCINI
ANDREW Y. ERWIN
SHELTON I. FREFMAN
HEATHER K. GAINES
NATHAN B. HANNAH
IVA S. HIRSCH
LAWRENCE D. HIRSCH
JAMES A. JUTRY
KRISTEN B. KLOTZ
JOHN C. LACY
MARIAN C. LALONDE

MARK D. LAMMERS
LISA SCHRINER LEWIS
NANCY J. MARCH
JOHN R. McDONALD
JARED G. PARKER
AMY R. PATTON
ALYCE L. PENNINGTON
JOHN C. RICHARDSON
IRA M. SCHWARTZ
LISA ANNE SMITH
SPENCER A. SMITH
SESALY O. STAMPS
GARY F. URMAN
MICHAEL R. URMAN
WAYNE E. YEHLING
RICHARD M. YETWIN

7310 N. 16TH STREET, SUITE 330
PHOENIX, ARIZONA 85020
(602) 282-0500
FAX: (602) 282-0520

19 WEST BIRCH AVENUE
FLAGSTAFF, ARIZONA 86001
(928) 214-0466
FAX: (928) 214-6212

6909 E. MAIN ST.
SCOTTSDALE, ARIZONA 85251
(480) 398-3100
FAX: (480) 398-3101

1680 DUKE STREET, THIRD FLOOR
ALEXANDRIA, VA 22314
(703) 838-6200
FAX: (202) 315-3600

www.deconcinimcdonald.com

PLEASE REPLY TO TUCSON
rbarnes@dmyl.com

BARRON & POLK, P.L.L.C. - OF COUNSEL
JOHN H. BARRON, III
JAY M. POLK

BARRETT L. KIME - OF COUNSEL
SARA J. VANCE - OF COUNSEL

January 8, 2010

Amy Bunda Thrower
Land Law Examiner
Bureau of Land Management
One North Central Ave.
Phoenix, AZ 85004

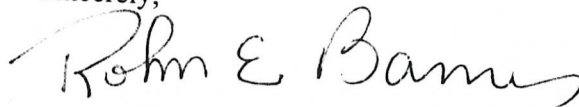
RE: **Transfer of Interest in Mining Claims**

Dear Amy:

Enclosed is a Notice of Transfer of Interest for the Triad No. 1 through Triad No. 3, N-30 through N-32, and N-34 through N-40 unpatented mining claims as well as our firm check in the amount of \$260.00 to pay your fees.

Thank you for your assistance and please feel free to contact me with any questions or concerns.

Sincerely,



Robin E. Barnes, CP
Certified Paralegal

rb

FILES\DOCS\REDS01\291366\LTRJN5661.DOC

2010 JAN 12 A 8:03
ENTERED INTO COMPUTER

ENTERED INTO COMPUTER
2/3/10 AT

NOTICE OF TRANSFER OF INTEREST


Notice is hereby given pursuant to 43 C.F.R. § 3833.3 that, by a Quitclaim Deed dated September 1, 2004, (as attached), Arimetco Inc. has transferred its interest in unpatented lode mining claims (the "Claims" herein) to SGV Resources, Inc. and SGV Resources, Inc. has changed its name to Redstone Resources, Inc.

1. The Claims so transferred are situated in the Yavapai County, Arizona, the names of which and the serial numbers assigned to each claim by the authorized officer pursuant to 43 C.F.R. 3833.12, are set forth in Exhibit A attached hereto and made a part hereof.

2. The name and mailing address of the entity to which the interest in the claims has been sold, assigned or otherwise transferred is Redstone Resources, Inc. 10920 W. Alameda Ave., Ste. 207, Lakewood, CO 80226.

DATED this 8th day of January, 2010.

Redstone Resources, Inc., a Nevada corporation

By: 
John C. Lacy, Its Agent

I:\FILES\DOCS\SGV001\280621\DOC\N5376.DOC

RECORDED
MINERAL SERVICE
2010 JAN 12 A 8:03
YAVAPAI, ARIZONA

EXHIBIT A

Name of Claim	Acres	Book of Official Records	Page Number	BLM A MC Number
Triad No. 1	15.84	3739	235	353382
Triad No. 2	20.66	3739	234	353383
Triad No. 3	20.66	3739	235	353384
N-30	3.1	3798	672	354858
N-31	20.7	3798	671	354859
N-32	20.7	3798	670	354860
N-34	20.7	3798	669	354861
N-35	20.7	3798	668	354862
N-36	20.7	3798	667	354863
N-37	20.7	3798	666	354864
N-38	20.7	3798	665	354865
N-39	20.7	3798	664	354866
N-40	20.7	3798	663	354867

I:\FILES\DOCS\REDS01\291366\DOC\JN5387.DOC

BLM
2010 JAN 12 A 8:03
PHOENIX, ARIZONA

Upon recording, return to:



B-4708 P-140
Page: 1 of 13
CD 4357408

Marian C. LaLonde
DeConcini McDonald Yetwin & Lacy, P.C.
2525 E. Broadway Blvd., Ste. 200
Tucson, AZ 85716

FEB
22

RERECORDED QUITCLAIM DEED

This Quitclaim Deed is being rerecorded to correct a portion of Exhibit A to show the correct recording information and BLM A MC Numbers for the following unpatented mining claims.

Name of Claim	Acres	Book of Official Records	Page Number	BLM A MC Number
Triad No. 1	15.84	3739	235	353382
Triad No. 2	20.66	3739	234	353383
Triad No. 3	20.66	3739	235	353384

I:\FILES\DOCS\REDS01\291366\DOCVG3903.DOC

RECEIVED
BLM AZ STATE OFFICE
2010 JAN 12 A 8:03
PHOENIX, ARIZONA



B-4708 P-1
Page: 2 of
CD 4357

3762265 BK 4184 PG 110
Yavapai County, Arizona
Patsy Jenney-Colon, Record
09/03/2004 04:59P PAGE 1
YAVAPAI TITLE AGENCY
RECORDING FEE 11.00
SURCHARGE 8.00
POSTAGE 1.00

FEE
\$ 11
\$6 /
\$5
\$1 /
\$70

n

When Recorded, Return to:
Brenda Moody Winery
Mesch, Clark & Rothschild
259 N. Meyer Ave.
Tucson, Arizona 85701

03009319

QUITCLAIM DEED

FOR GOOD AND VALUABLE CONSIDERATION,

ARIMETCO INC., a Nevada corporation ("Grantor"), does hereby grant and convey unto

SGV RESOURCES, INC., a Nevada corporation ("Grantee");

an undivided interest in all of its right, title, interest and claim in and to the property located in the Walnut Grove Mining District, Yavapai County, Arizona, such property more particularly described on Exhibit A attached hereto and made part hereof for all purposes, together with all and singular rights, rights-of-way, water rights, wells and agreements, appurtenances incident thereto (the "Property").

TO HAVE AND TO HOLD unto Grantee, Grantee's successors and assigns, forever,

SUBJECT TO all matters of record.

DATED this 1st day of September, 2004.

EXEMPT FROM AFFIDAVIT OF
LEGAL VALUE PURSUANT TO
ARS 11-1134 A-6

GRANTOR:
ARIMETCO, INC., a Nevada corporation

H. R. Shipes

H.R. "Roy" Shipes, President


200 JUN 1



B-4708 P-140
Page: 3 of 13
CD 4357408


STATE OF Arizona)
County of Pima) ss:

The foregoing Special Warranty Deed was acknowledged before me this 1st day of September, 2004, by H.R. "Roy" Shipes, President of Arimetco, Inc.


Notary Public

My Commission Expires:

12/10/04



SEAL

206911

200 JUN 12 A



B-4708 P-140
Page: 4 of 13
CD 4357408

EXHIBIT "A"

THE PROPERTY

PHOENIX, ARIZONA

2010 JAN 12 A 8:05

RECEIVED
DLMAZ OFFICE



B-4708 P-140
 Page: 5 of 13
 CD 4357408

Unpatented Lode Mining Claims

The following unpatented lode mining claims situated in the Walnut Grove Mining District, Yavapai County, Arizona, the location notices on which are of record in the office of the Recorder of Yavapai County, Arizona, and the Arizona State Office of the Bureau of Land Management as follows:

Name of Claim	Book of Official Records	Page Number	AMC Number
Mistake Fraction No. 1	761	114	75989
Mistake Fraction No. 2	761	115	75990
Mistake No. 1	761	114	75991
Mistake No. 2	761	117	75992
Mistake No. 3	761	117	75993
Mistake No. 4	761	119	75994
Mistake No. 5	761	120	75995
Mistake No. 6	761	121	75996
Mistake No. 7	761	119	75997
Mistake No. 8	761	120	75998
Mistake No. 9	761	121	75999
Mistake No. 10	761	125	76000
Mistake No. 11	761	126	76001
Mistake No. 12	761	127	76002
Mistake No. 13	761	128	76003
Mistake No. 14	761	129	76004
Mistake No. 15	761	130	76005
Mistake No. 16	761	131	76006
Mistake No. 17	761	132	76007
Mistake No. 18	761	133	76008
Last Mistake	761	134	76009
Lois No. 1	464	551	75979
Lois No. 2	464	554	75980
Lois No. 3	464	555	75981

RECEIVED
 PLMAY STATE OFFICE
 2010 JAN 12 A 8:05
 PHOENIX, ARIZONA



Name of Claim	Number of Acres	Book of Official Records	Page Number	AMC Number
Lois No. 4	20.66	464	556	75982
Lois No. 5	20.66	464	555	75983
Lois No. 6	16.04	464	556	75984
Lois No. 17	20.66	464	557	75985
Lois No. 18	20.66	464	558	75986
Lois No. 19	17.91	464	559	75987
Lois No. 20	20.66	464	560	75988
Triad No. 1	15.84	1095	928	17192
Triad No. 2	20.66	1203	81	17193
Triad No. 3	20.66	1095	930	17194
Zonia No. 2	1.791	1358	591-592	124258
Zonia No. 5	13.182	1358	593-594	124259
Zonia No. 6	18.182	1358	595-596	124260
Zonia No. 7	20.4	1358	597-598	124261
Zonia No. 8	20.661	1358	599-600	124262
Zonia No. 9	20.651	1358	601-602	124263
Zonia No. 10	20.661	1358	603-604	124264
Zonia No. 11	20.661	1358	605-606	124265
Zonia No. 14	17.526	1358	607-608	124266
Zonia No. 15	18.182	1358	609-610	124267
Zonia No. 16	19.66	1358	611-612	124268
Zonia No. 17	19.32	1358	613-614	124269
Zonia No. 18	.5	1358	615-616	124270
Zonia No. 19	.763	1358	617-618	124271
Zonia No. 20	3.65	1358	619-620	124272
Zonia No. 21	20.66	1358	621-622	124273
Zonia No. 22	20.66	1358	623-624	124274

RECEIVED
 BLM/AD DISTRICT OFFICE
 200 JAN 12 A 8:05
 PHOENIX, ARIZONA



B-4708 P-140
Page: 7 of 13
CD 4357408

Name of Claim	Book of Official Records	Page Number	AMC: Number
Zonia No. 23	1358	625-626	124275
Zonia No. 24	1358	627-628	124276
Copper Bar No. 2	1358	645-646	124285
Copper King No. 1	1358	635-636	124280
Copper King No. 3	1358	637-638	124281
Copper King No. 4	1358	639-640	124282
Scott No. 1	1358	641-642	124283
Scott No. 2	1358	643-644	124284



RECEIVED
EL PASO DISTRICT OFFICE
2000 JAN 12 A 8:05
PIPER, ARIZONA



B-4708 P-140
 Page: 8 of 13
 CD 4357408

Unpatented Millsites

The following unpatented millsites are situated in the Walnut Grove Mining District, Yavapai County, Arizona, the location notices of which are on record in the office of the Recorder of Yavapai County, Arizona, and the Arizona State Office of the Bureau of Land Management as follows:

Name of Claim	BLM Mineral Survey	Book	Page	AMC No.
Zonia MS No. 1 Amended	4659B	1294	748	76098
Zonia MS No. 7 Amended	4659B	1294	756	76104
Zonia MS No. 8 Amended	4659B	1294	757	76105
Zonia MS No. 9 Amended	4659B	1294	758	76106
Zonia MS No. 10 Amended	4659B	1294	759	76107
Zonia MS No. 11 Amended	4659B	1294	759	76108
Zonia MS No. 17 Amended	4659B	1294	767	76114
Zonia MS No. 18 Amended	4659B	1294	767	76115
46598 Zonia MS No. 19 Amended	4659B	1294	768	76116
Zonia MS No. 20 Amended	4659B	1294	769	76117
Zonia MS No. 33 Amended	4659B	1294	783	76130
Zonia MS No. 34 Amended	4659B	1294	784	76131
Zonia MS No. 35 Amended	4659B	1294	785	76132
Zonia MS No. 36 Amended	4659B	1294	786	76133
Zonia MS No. 40	4659B	1294	790	76137
Zonia MS No. 41	4659B	1294	791	76138
Zonia MS No. 42	4659B	1294	792	76139
Zonia MS No. 44	4659B	1294	794	76141
Zonia MS No. 45	4659B	1294	795	76142
Zonia MS No. 57	4659 AMD	1294	840	76154
Zonia MS No. 58	5659B	1294	808	76155
Receiving Shop		3739	236	353385
Pump Station		3739	237	353386

RECEIVED
 BLM AZ STATE OFFICE
 PHOENIX, ARIZONA
 2010 JAN 12 A 8:05



B-4708 P-140
Page: 9 of 13
CD 4357408

Copper Crown Group

Name of Claim	Book	Page	AMC No.
Copper Crown No. 1	147	155	76047
Copper Crown No.2	147	156	76048
Copper Crown No.3	147	157	76049
Copper Crown No.4	151	331	76050
Copper Crown No.5	151	332	76051
Copper Crown No.6	151	333	76052
Copper Crown No.7	151	334	76053
Copper Crown No.8	151	335	76054
Copper Crown No.9	55	111	76055
Copper Crown No. 10	7	186	76056
Copper Crown No. 12	55	112	76057
Copper Crown No. 13	560	929	76058
Copper Crown No. 14	63	204	76059
Copper Crown No. 15	64	179	76060
Copper Crown No. 16	64	180	76061
Copper Crown No. 17	64	181	76062
Copper Crown No. 18	68	385	76063
Copper Crown No. 19	68	386	76064
Copper Crown No.20	68	387	76065
Copper Crown No.21	68	388	76066
Copper Crown No.22	68	389	76067
Copper Crown No.23	68	390	76068
Copper Crown No.24	68	391	76069
Copper Crown No.25	68	392	76070
Copper Crown No.26	68	393	76071
Copper Crown No.27	83	74	76072
Copper Crown No.28	73	402	76073
Copper Crown No.29	73	403	76074
Copper Crown No.30	73	404	76075
Copper Crown No.31	73	405	76076
Copper Crown No.32	83	75	76077

RECEIVED
PLM AZ STATE OFFI
2010 JAN 12 A 8:
PIQUELTA, ARIZON



B-4708 P-140
Page: 10 of 13
CD 4357408

Name of Claim	Book	Page	AMC No.
Copper Crown No.33	112	374	76078
Copper Crown No.34	112	375	76079
Copper Crown No.35	112	376	76080
Copper Crown No.36	560	930	76081
Copper Crown No.37	560	931	76082
Copper Crown No.38	560	932	76083
Copper Crown No.39	560	933	76084
Copper Crown No.40	560	934	76085
Copper Crown No.41	560	935	76086
Copper Crown No.42	560	936	76087
Copper Crown No.43	560	937	76088
Copper Crown No. 44	560	938	76089
Copper Crown No.45	560	939	76090
Copper Crown No.46	560	940	76091
Copper Crown No.47	560	941	76092
Copper Crown No.48	560	942	76093
Copper Crown No.49	560	943	76094
Copper Crown No.50	560	944	76095
Copper Crown No. 51	560	945	76096
Copper Crown No. 51 Amend.	706	403	76096
Copper Crown No.52	560	946	76097
Copper Crown No.53	1484	185	188442
Gold Crown	159	400	76046

RECEIVED
SLM/STAFF
200 JAN 12 A 8:
PHOENIX, ARIZONA



B-4708 P-140
Page: 11 of 13
CD 4357408

Name of Claim	Number of Acres	Book of Official Records	Page Number	AMC Number
N-30	3.1	3798	672	354858
N-31	20.7	3798	671	354859
N-32	20.7	3798	670	354860
N-34	20.7	3798	669	354861
N-35	20.7	3798	668	354862
N-36	20.7	3798	667	354863
N-37	20.7	3798	666	354864
N-38	20.7	3798	665	354865
N-39	20.7	3798	664	354866
N-40	20.7	3798	663	354867



RECEIVED
PLANNING & ZONING OFFICE
2010 JAN 12 A 8:0
PHOENIX, ARIZONA



B-4708 P-1
Page: 12 of
CD 43574

**TITLE SECURITY AGENCY OF ARIZONA
ACCOMMODATION RECORDING INSTRUCTIONS**

To: Title Security Agency of Arizona

Date: SEPTEMBER 2, 2004

Title Security is hereby handed the following documents:

DOCUMENT	FIRST PARTY	SECOND PARTY	RECORDING FEES
QUIT CLAIM DEED	ARIMETCO	SGV RESOURCES, INC.	

You are hereby authorized and instructed as a courtesy to deliver for recording to the YAVAPA County Recorder's Office said documents (s), with these instructions.

The undersigned understands and acknowledges that Title Security Agency of Arizona is acting in the capacity of messenger only, without consideration and is not responsible for the correctness of the form, content or execution of any of the documents(s) and that Title Security Agency of Arizona is hereby released of any and all liability in connection with the same. Further, the undersigned understands and acknowledges that Title Security Agency of Arizona assumes no responsibility or liability for any inconvenience or loss which might be sustained due to any delay in recordation of said documents (s).

The undersigned states that the real property affected by the documents (s) is not involved in an open escrow, title insurance or other transaction pending with any office of Title Security Agency of Arizona.

The undersigned understands and acknowledges that at the time of recordation, the documents will not be insured by Title Security Agency of Arizona. Title Security Agency of Arizona is hereby instructed not to do any title search in conjunction with this courtesy recording.

It is further understood and acknowledged that there shall be no liability and/or responsibility for a payment of any consideration by Title Security Agency of Arizona to any party as this service is performed as a courtesy only.

Recording fees in the amount of \$ 10.00 are enclosed.
(All checks must be made payable to the County Recorder).

Signatures

[Signature]
Party Making Delivery

Address: c/o Hesch Clark and Rothschild
259 N. Meyer
Tucson, Arizona 85701

Party Making Delivery

Party To Document

Party To Document

Title Security Agency of Arizona branch office forwarding document (s) to recording desk:
JUDY SUSALLA

Escrow Officer

TITLE SECURITY AGENCY OF ARIZONA
Escrow Branch 5255 E. Williams Circle
suite 2045 ARIZONA 90 STATE
Tucson, Arizona 85712 County of YAVAPA

IN WITNESS WHEREOF I have hereunto set my hand and the seal of my office this 2nd day of September 2004 at the County of Yavapai State of Arizona.

Deputy Recorder



2004 JAN 12 A 8 09
DELINQUENT OFFICE



B-4708 P-1
Page: 12 of
CD 4367

**TITLE SECURITY AGENCY OF ARIZONA
ACCOMMODATION RECORDING INSTRUCTIONS**

To: Title Security Agency of Arizona

Date: SEPTEMBER 2, 2004

Title Security is hereby handed the following documents:

DOCUMENT	FIRST PARTY	SECOND PARTY	RECORDING FEES
QUIT CLAIM DEED	ARINETCO	SGV RESOURCES, INC.	

You are hereby authorized and instructed as a courtesy to deliver for recording to the YAVAPAI County Recorder's Office said documents (s), with these instructions.

The undersigned understands and acknowledges that Title Security Agency of Arizona is acting in the capacity of messenger only, without consideration and is not responsible for the correctness of the form, content or execution of any of the documents(s) and that Title Security Agency of Arizona is hereby released of any and all liability in connection with the same. Further, the undersigned understands and acknowledges that Title Security Agency of Arizona assumes no responsibility or liability for any inconvenience or loss which might be sustained due to any delay in recordation of said documents (s).

The undersigned states that the real property affected by the documents (s) is not involved in an open escrow, title insurance or other transaction pending with any office of Title Security Agency of Arizona.

The undersigned understands and acknowledges that at the time of recordation, the documents will not be insured by Title Security Agency of Arizona. Title Security Agency of Arizona is hereby instructed not to do any title search in conjunction with this courtesy recording.

It is further understood and acknowledged that there shall be no liability and/or responsibility for a payment of any consideration by Title Security Agency of Arizona to any party as this service is performed as a courtesy only.

Recording fees in the amount of \$ 10.00 are enclosed.
(All checks must be made payable to the County Recorder).

Signatures

[Signature]
Party Making Delivery

Party Making Delivery

Address: e/o Neesh Clark and Rothschild
259 N. Meyer
Tucson, Arizona 85701

Party To Document

Party To Document

Title Security Agency of Arizona branch office forwarding document (s) to recording desk:
JUDY SUSALLA

Escrow Officer

TITLE SECURITY AGENCY OF ARIZONA
Escrow Branch **5255 E. Williams Circle**
suite 2045 ARIZONA 85712
Tucson, Arizona 85712

IN WITNESS WHEREOF I have hereunto set my hand and the official seal of the County of Pinal, State of Arizona, on this _____ day of _____ A.D. 2004.



Deposited Receipt

ARIZONA
2004 JAN 12 A 8:09
COUNTY OF PINAL OFFICE

United States Department of the Interior

Bureau of Land Management
 BUSINESS & SUPPORT SVCS DIV
 ONE N CENTRAL AVE SUITE 800
 PHOENIX, AZ 85004 -4427
 Phone: (602) 417-9200

Receipt

No: 2068370

Transaction #: 2134876	
Date of Transaction: 01/13/2010	
CUSTOMER:	DECONCINI MCDONALD YETWIN & LACY 2525 E BROADWAY BLVD STE 200 TUCSON, AZ 85716-5300 US

LINE #	QTY	DESCRIPTION	REMARKS	UNIT PRICE	TOTAL
1	1.00	LOCATABLE MINERALS / MINING CLAIMS-NOT NEW-UNADJUD, ONE AUTH NO. ONLY / MINING CLAIM MONEY RECEIVED CASES: AMC353382/\$260.00	TRF/26	- n/a -	260.0
TOTAL:					\$260.0

PAYMENT INFORMATION					
1	AMOUNT:	260.00	POSTMARKED:	N/A	
	TYPE:	CHECK	RECEIVED:	01/12/2010	
	CHECK NO:	038220			
	NAME:	DECONCINI MCDONALD YETWIN & LACY, P.C. 2525 E BROADWAY BLVD STE 200 TUCSON AZ 85716-5300 US			

REMARKS

This receipt was generated by the automated BLM Collections and Billing System and is a paper representation of a portion of the official electronic record contained therein.

DECONCINI McDONALD YETWIN & LACY

A PROFESSIONAL CORPORATION
ATTORNEYS AT LAW

Amc 353382
Amc 354858
Amc 75918
Amc 124258
Amc 188442
Amc 386616

MARIAN C. LALONDE
mlalonde@dmyl.com

2525 EAST BROADWAY BOULEVARD • SUITE 200
TUCSON, ARIZONA 85716-5300
(520) 322-5000 • (520) 322-5585 (Fax)

OFFICES IN: PHOENIX, ARIZONA
FLAGSTAFF, ARIZONA
ALEXANDRIA, VIRGINIA
WASHINGTON, D.C.

www.deconcinimcdonald.com

September 24, 2008

Via Certified Mail - Return Receipt Requested

Arizona State Office
Bureau of Land Management
Attention: Public Room
One North Central Ave., Suite 800
Phoenix, AZ 85004-4427


RE: Notice of Transfer of Interest

Ladies and Gentlemen:

Enclosed is a Notice of Transfer of Interest and our check in the amount of \$1,450.00 to pay your fees. Please update your records accordingly.

Thank you for your time and assistance in this matter. Please contact if you have any questions or need clarification.

Sincerely,


for Marian C. LaLonde

mcl
Encs.

c: Gary Davis
John King

I:\FILES\DOCS\SGV001\280621\LTR\113073.DOC

RECEIVED
BLM AZ STATE OFFICE
2008 SEP 26 A 7:10
PHOENIX, ARIZONA

Contacted Marian Lalonde on 4/28/09. Told her of title problems with 34 claims. Said she would look into and correct. As of 6/12/09 have not received corrections. Therefore money earned, 34 transfers not processed. AB

NOTICE OF TRANSFER OF INTEREST

Notice is hereby given pursuant to 43 C.F.R. § 3833.3 that the following transfers have occurred related to certain unpatented placer mining claims (the "Claims") situated in the Yavapai County, Arizona, the names of which and the serial numbers assigned to each claim by the authorized officer pursuant to 43 C.F.R. § 3833.12 are set forth in Exhibit A attached hereto and made a part hereof:

1. By a Quitclaim Deed dated November 21, 1983, and recorded in the official records of Yavapai County, Arizona, Enstar Petroleum, Inc. (formerly McAlester Fuel Company) transferred its interest in the Claims to Antioch Resources, Inc. (Exhibit B).
2. By a Quitclaim Deed dated October 7, 1988, and recorded in the official records of Yavapai County, Arizona, Antioch Resources transferred its interest in the Claims to the Zonia Company. (Exhibit C).
3. By a Quitclaim Deeds dated September 12, 1995, and July 30, 2001, and recorded in the official records of Yavapai County, Arizona, the interest of Zonia Company in the Claims herein was transferred to Arimetco, Inc. (Exhibit D and E).
4. By Quitclaim Deed dated September 1, 2004, and recorded in the official records of Yavapai County, Arizona, the interest of Arimetco, Inc. in the Claims herein was transferred to SGV Resources, Inc. (Exhibit F).
5. By SGV Resources, Inc. changing its name to Redstone Resources Corporation in July, 2008. (Exhibit G).

The name and mailing address of the entity to which the interest in the Claims has been sold, assigned or otherwise transferred is:

Redstone Resources Corporation
405 Urban Street, Ste. 200
Lakewood, CO 80228

DATED this 24th day of September, 2008.

By: 
John C. Lacy, Agent

PHOENIX, ARIZONA

2008 SEP 26 A 7:10

RECEIVED
BLM AZ STATE OFFICE

EXHIBIT A

The following unpatented lode mining claims situated in the Walnut Grove Mining District, Yavapai County, Arizona, the location notices of which are of record in the office of the Recorder of Yavapai County, Arizona and the Arizona State office of the Bureau of Land Management as follows:

Name of Claim	Book of Official Records	Page Number	A MC Number	Location Date
Mistake Fraction No. 1	761	114 ✓	75989	6-21-1972
Mistake Fraction No. 2	761	115 ✓	75990	6-20-1972
Mistake No. 1	761	116 ✓	75991	6-20-1972
Mistake No. 2	761	117 ✓	75992	6-20-1972
Mistake No. 3	761	118 ✓	75993	6-20-1972
Mistake No. 4	761	119 ✓	75994	6-20-1972
Mistake No. 5	761	120 ✓	75995	6-20-1972
Mistake No. 6	761	121 ✓	75996	6-21-1972
Mistake No. 7	761	122 ✓	75997	6-21-1972
Mistake No. 8	761	123 ✓	75998	6-21-1972
Mistake No. 9	761	124 ✓	75999	6-21-1972
Mistake No. 10	761	125 ✓	76000	6-21-1972
Mistake No. 11	761	126 ✓	76001	6-21-1972
Mistake No. 12	761	127 ✓	76002	6-21-1972
Mistake No. 13	761	128 ✓	76003	6-21-1972
Mistake No. 14	761	129 ✓	76004	6-21-1972
Mistake No. 15	761	130 ✓	76005	6-21-1972
Mistake No. 16	761	131 ✓	76006	6-21-1972
Mistake No. 17	761	132 ✓	76007	6-21-1972
Mistake No. 18	761	133 ✓	76008	6-21-1972
The Last Mistake	761	134 ✓	76009	6-21-1972
Lois No. 1	464	551 ✓	75979	9-1-1967
Lois No. 2	464	552 ✓	75980	9-1-1967
Lois No. 3	464	553 ✓	75981	9-1-1967
Lois No. 4	464	554 ✓	75982	9-1-1967
Lois No. 5	464	555 ✓	75983	9-1-1967
Lois No. 6	464	556 ✓	75984	9-1-1967
Lois No. 17	464	557 ✓	75985	9-1-1967
Lois No. 18	464	558 ✓	75986	9-1-1967
Lois No. 19	464	559 ✓	75987	9-1-1967
Lois No. 20	464	560 ✓	75988	9-1-1967
Zonia No. 2	1358	591-592 ✓	124258	1-30-1981
Zonia No. 5	1358	593-594 ✓	124259	1-30-1981
Zonia No. 6	1358	595-596 ✓	124260	1-30-1981
Zonia No. 7	1358	597-598 ✓	124261	1-30-1981
Zonia No. 8	1358	599-600 ✓	124262	1-30-1981
Zonia No. 9	1358	601-602 ✓	124263	1-30-1981
Zonia No. 10	1358	603-604 ✓	124264	1-30-1981
Zonia No. 11	1358	605-606 ✓	124265	1-30-1981

RECEIVED
 BLM ARIZONA STATE OFFICE
 PHOENIX, ARIZONA
 SEP 6 1981

Name of Claim	Book of Official Records	Page Number	A MC Number	Location Date
Zonia No. 14	1358	607-608	124266 ✓	1-30-1981
Zonia No. 15	1358	609-610	124267 ✓	1-30-1981
Zonia No. 16	1358	611-612	124268 ✓	1-30-1981
Zonia No. 17	1358	613-614	124269 ✓	1-30-1981
Zonia No. 18	1358	615-616	124270 ✓	1-30-1981
Zonia No. 19	1358	617-618	124271 ✓	1-30-1981
Zonia No. 20	1358	619-620	124272 ✓	1-30-1981
Zonia No. 21	1358	621-622	124273 ✓	1-30-1981
Zonia No. 22	1358	623-624	124274 ✓	1-30-1981
Zonia No. 23	1358	625-626	124275 ✓	1-30-1981
Zonia No. 24	1358	627-628	124276 ✓	1-30-1981
Copper King No. 1	1358	635-636	124280 ✓	1-30-1981
Copper King No. 3	1358	637-638	124281 ✓	1-30-1981
Copper King No. 4	1358	639-640	124282 ✓	1-30-1981
Scott No. 1	1358	641-642	124283 ✓	1-30-1981
Scott No. 2	1358	643-644	124284 ✓	1-30-1981
Copper Bar No. 2	1358	645-646	124285 ✓	1-30-1981
Triad No. 1	3739	235	353382	2-16-2000
Triad No. 2	3739	234	383383	2-16-2000
Triad No. 3	3739	233	353384	2-16-2000

3 Not processed
 owned by
 Arimoto
 not SGV
 they are on
 transfer
 provided by
 had different
 Amc #s than
 were close
 so not transfer
 these are
 never and
 were not
 transferred
 to SGV

Name of Claim	Book of Mines	Page	A MC No.	Location Date
Copper Crown No. 1	147	155	76047 ✓	9-19-1938
Copper Crown No. 2	147	156	76048 ✓	9-19-1938
Copper Crown No. 3	147	157	76049 ✓	9-19-1938
Copper Crown No. 4	151	331	76050 ✓	7-2-1942
Copper Crown No. 5	151	332	76051 ✓	7-2-1942
Copper Crown No. 6	151	333	76052 ✓	7-2-1942
Copper Crown No. 7	151	334	76053 ✓	7-2-1942
Copper Crown No. 8	151	335	76054 ✓	7-2-1942
Gold Crown	159	400	76046 ✓	12-3-1951

Name of Claim	Book of Official Records	Page	A MC No.	Location Date
Copper Crown No. 9	55	111	76055 ✓	6-1-1955
Copper Crown No. 10	7	186	76056 ✓	7-14-1955
Copper Crown No. 12	55	112	76057 ✓	6-1-1955
Copper Crown 13	560	929	76058 ✓	7-2-1969
Copper Crown No. 14	63	204	76059 ✓	11-4-1955
Copper Crown No. 15	64	179	76060 ✓	12-12-1955
Copper Crown No. 16	64	180	76061 ✓	12-12-1955
Copper Crown No. 17	64	181	76062 ✓	12-12-1955
Copper Crown No. 18	68	385	76063 ✓	2-7-1956
Copper Crown No. 19	68	386	76064 ✓	2-7-1956
Copper Crown No. 20	68	387	76065 ✓	2-7-1956

RECEIVED
 BLM AT STATE OFFICE
 PHOENIX, ARIZONA

Name of Claim	Book of Official Records	Page	A MC No.	Location Date
Copper Crown No. 21	68	388	76066 ✓	2-7-1956
Copper Crown No. 22	68	389	76067 ✓	2-7-1956
Copper Crown No. 23	68	390	76068 ✓	2-7-1956
Copper Crown No. 24	68	391	76069 ✓	2-7-1956
Copper Crown No. 25	68	392	76070 ✓	2-7-1956
Copper Crown No. 26	68	393	76071 ✓	2-7-1956
Copper Crown No. 27	83	74	76072 ✓	8-11-1956
Copper Crown No. 28	73	402	76073 ✓	3-7-1956
Copper Crown No. 29	73	403	76074 ✓	3-7-1956
Copper Crown No. 30	73	404	76075 ✓	3-7-1956
Copper Crown No. 31	73	405	76076 ✓	3-7-1956
Copper Crown No. 32	83	75	76077 ✓	8-11-1956
Copper Crown No. 33	112	374	76078 ✓	9-1-1957
Copper Crown No. 34	112	375	76079 ✓	9-1-1957
Copper Crown No. 35	112	376	76080 ✓	9-1-1957
Copper Crown No. 36	560	930	76081 ✓	7-20-1969
Copper Crown No. 37	560	931	76082 ✓	7-20-1969
Copper Crown No. 38	560	932	76083 ✓	7-21-1969
Copper Crown No. 39	560	933	76084 ✓	7-21-1969
Copper Crown No. 40	560	934	76085 ✓	7-20-1969
Copper Crown No. 41	560	935	76086 ✓	7-21-1969
Copper Crown No. 42	560	936	76087 ✓	7-22-1969
Copper Crown No. 43	560	937	76088 ✓	7-22-1969
Copper Crown No. 44	560	938	76089 ✓	7-22-1969
Copper Crown No. 45	560	939	76090 ✓	7-22-1969
Copper Crown No. 46	560	940	76091 ✓	7-22-1969
Copper Crown No. 47	560	941	76092 ✓	7-23-1969
Copper Crown No. 48	560	942	76093 ✓	7-23-1969
Copper Crown No. 49	560	943	76094 ✓	7-23-1969
Copper Crown No. 50	560	944	76095 ✓	7-23-1969
Copper Crown No. 51	560	945	76096 ✓	7-23-1969
Amended	706	403		
Copper Crown # 52	4551	245	386616 ✓	9-1-2007
Copper Crown No. 53	1484	185	188442 ✓	9-8-1982
N-30	3798	672	354858	10-4-2000
N-31	3798	671	354859	10-4-2000
N-32	3798	670	354860	10-5-2000
N-34	3798	669	354861	10-4-2000
N-35	3798	668	354862	10-4-2000
N-36	3798	667	354863	10-5-2000
N-37	3798	666	354864	10-5-2000
N-38	3798	665	354865	10-6-2000
N-39	3798	664	354866	11-6-2000
N-40	3798	663	354867	11-6-2000

RECEIVED
BLM AZ STATE OFFICE

10
Not
Processed

These 10 claims in the name of Arimeteo.
Never filed transfer to SGV with BLM. ab

The following unpatented mill sites are situated in the Walnut Grove Mining District, Yavapai County, Arizona, the location notices of which are on record in the office of the Recorder of Yavapai County, Arizona, and the Arizona State Office of the Bureau of Land Management as follows:

Name of Claim	Book of Official Records	Page	A MC No.	Location Date
Zonia Millsite No. 1 Amended	573	814	76098	10-22-1969
Zonia Millsite No. 7 Amended	573	820	76104	10-22-1969
Zonia Millsite No. 8 Amended	573	821	76105	10-22-1969
Zonia Millsite No. 9 Amended	573	822	76106	10-22-1969
Zonia Millsite No. 10 Amended	573	823	76107	10-22-1969
Zonia Millsite No. 11 Amended	573	824	76108	10-22-1969
Zonia Millsite No. 17 Amended	573	830	76114	10-22-1969
Zonia Millsite No. 18 Amended	573	831	76115	10-22-1969
Zonia Millsite No. 19 Amended	573	832	76116	10-22-1969
Zonia Millsite No. 20 Amended	573	833	76117	10-22-1969
Zonia Millsite No. 33 Amended	573	846	76130	10-22-1969
Zonia Millsite No. 34 Amended	573	847	76131	10-22-1969
Zonia Millsite No. 35 Amended	573	848	76132	10-22-1969
Zonia Millsite No. 36 Amended	573	849	76133	10-22-1969
Zonia Millsite No. 40	573	853	76137	10-22-1969
Zonia Millsite No. 41	573	854	76138	10-22-1969
Zonia Millsite No. 42	573	855	76139	10-22-1969
Zonia Millsite No. 44	573	857	76141	10-22-1969
Zonia Millsite No. 45	573	858	76142	10-22-1969
Zonia Millsite No. 57	573	870	76154	10-22-1969
Zonia Millsite No. 58	573	871	76155	10-22-1969
Receiving Shop	3739	236	353385	2-16-2000
Pumping Station	3739	237	353386	2-16-2000

21
Not
processed.

I:\FILES\DOCS\SGV001\280621\DOCHX5164.DOC

These 21 claims are not in the name of SGV.
They are in the name of McAlester Fuel.
We do not have any transfer from
McAlester Fuel.

We do have Antioch to Zonia
Zonia to Arimetco
Arimetco to SGV
but No McAlester Fuel to Antioch. AB

PHOENIX, ARIZONA

2008 SEP 26 A 7:11

RECEIVED
BLM AZ STATE OFFICE

SECRETARY OF STATE



CERTIFICATE OF NAME CHANGE

I, ROSS MILLER, the duly qualified and elected Nevada Secretary of State, do hereby certify that on July 15, 2008, a Certificate of Amendment to its Articles of Incorporation changing the name to **REDSTONE RESOURCES CORPORATION**, was filed in this office by **SGV RESOURCES INC.** Said change of name has been made in accordance with the laws of the State of Nevada and that said Certificate of Amendment is now on file and of record in this office.

IN WITNESS WHEREOF, I have hereunto set my hand and affixed the Great Seal of State, at my office on July 18, 2008.

Handwritten signature of Ross Miller in black ink.

ROSS MILLER
Secretary of State

By Certification Clerk



RECEIVED
BLM AZ STATE OFFICE
2008 SEP 26 A 7:16
PHOENIX, ARIZONA


LT 7L 18

Wg

RECEIVED
B.L.M. AZ STATE OFFICE

AUG 24 1984

7:45 A.M.
PHOENIX, ARIZONA

	Instrument # 731
	Recorded Official Records of Yavapai County, Arizona.
	SEP 9 '84 - 12 45 PM
at the request of	TRANSAMERICA TITLE INS. CO.
PATSY C. KENNEY, County Recorder Pgs. 14	
County	<i>Yavapai</i>

TA - 2013

CONVEYANCE

THIS INDENTURE, made this 21 day of November, 1983, by and between ENSTAR PETROLEUM, INC., formerly called McAlister Fuel Company, a Delaware corporation, authorized to transact business in Arizona at 3900 Capital Bank Plaza, Houston, TX 77210 ("Grantor") to ANTIOCH RESOURCES, INC., a Nevada corporation, Suite 226, 1900 Smith Street, Houston, TX 77002, ("Grantee").

W I T N E S S E T H:

Grantor, for valuable consideration paid and agreements and obligations to Grantor assumed and agreed to by Grantee, does hereby quitclaim and assign unto Grantee, its successors and assigns without any warranty of title whatsoever except with respect to patented mining and millsites described in Exhibit 1 hereof all right, title and interest in and to real property and personal property in Yavapai County, State of Arizona, which Grantor owns, possesses or holds or to which it is entitled, either at law or in equity, including, but not limited to, fee

500-1598 PAGE 517

PHOENIX, ARIZONA
2008 SEP 26 A. 7:11

RECEIVED
BLM AZ STATE OFFICE

RECEIVED
BLM AZ STATE OFFICE

2008 SEP 26 A 7:11
PHOENIX, ARIZONA

title, water and water rights, patented and unpatented mining claims and millsites, subsurface estates severed by conveyance from surface estates, and reservations of mineral interests and related rights in conveyances, extralateral rights to lode mining claims, easements, rights of way, interests and rights in land as lessee, licensee, permittee, and all improvements of any kind located on or in said land and interests therein, including broken ore, slag, waste, tailings, ore dumps and stock piles which Grantor owns or possesses on said property conveyed hereunder, and all improvements, structures, pipelines and other facilities of every kind. This Conveyance is delivered by Grantor to Grantee and accepted by Grantee for the purpose of assigning all land and interests therein, and improvements personal property and facilities, on or in or appurtenant thereto, owned, possessed or held by Grantor in Yavapai County, Arizona.

With respect to patented mining claims and patented millsites described in Exhibit 1 to this Conveyance, Grantor warrants its title of record subject only to the exceptions contained in Exhibit 2 hereof and the obligations of Robert H. Allen that he has assumed and agreed to for himself and assigns in a Letter Agreement dated September 7, 1983 to Enstar Petroleum, Inc., (Grantor herein) from Robert H. Allen and approved by Enstar Petroleum, Inc. on September 19, 1983, a copy

1598 518

RECEIVED
B.L.M. AZ STATE OFFICE

AUG 24 1984

7:45 A.M.
PHOENIX, ARIZONA

RECEIVED
B.L.M. AZ STATE OFFICE

AUG 24 1984

7:45 A.M.
PHOENIX, ARIZONA

of which is available for inspection at the Prescott office of Transamerica Title Insurance Company or at the office of either the Grantor or Grantee.

The unpatented mining claims and millsites which Grantor quitclaims and assigns to Grantee are described in Exhibit 3 attached hereto.

TO HAVE AND TO HOLD unto the Grantee, its successors and assigns, forever.

By separate agreement, Grantor and Grantee, for themselves, their successors and assigns, have waived and released each other from enforcement by each against the other, of any rights which they may have under Arizona Revised Statutes 33-438 (Chapter 192, Sec. 1, Arizona Laws 1979).

IN WITNESS WHEREOF, Grantor has caused its corporate seal to be hereto affixed, and has caused its name to be signed to these presents and attested to by its authorized representatives the day and year first above written.

ATTEST

[Signature]
[Signature]
Witness

Enstar Petroleum, Inc.

[Signature]
1598 519

SEAL

RECEIVED
BLM AZ STATE OFFICE
2008 SEP 26 A 7:11
PHOENIX, ARIZONA

STATE OF TEXAS)
) SS
COUNTY OF HARRIS)

On this 21st day of November, 1983, before me, the undersigned Notary Public, personally appeared John J. Platt, who acknowledges himself to be Vice President, of Enstar Petroleum, Inc. and that he, as such officer, being authorized so to do, executed the foregoing instrument for the purposes therein contained.

IN WITNESS WHEREOF, I hereunto set my hand and official seal.

SEAL

Cynthia Russell
Notary Public

My Commission Expires:

5-14-84

.1598 520

RECEIVED
B.L.M. AZ STATE OFFICE

AUG 24 1984

7:45 A.M.
PHOENIX, ARIZONA

PHOENIX, ARIZONA

2008 SEP 26 A 7:11

RECEIVED
BLM AZ STATE OFFICE

PARCEL NO. 6:

Fountain Lode Mining Claim in Walnut Grove Mining District, being shown on Mineral Survey No. 762 on file in the Bureau of Land Management, as granted by Patent recorded in Book 27 of Deeds, page 633, records of Yavapai County, Arizona.

PARCEL NO. 7:

Arrastra Lode Mining Claim in Walnut Grove Mining District, being shown on Mineral Survey No. 767 on file in the Bureau of Land Management, as granted by Patent recorded in Book 27 of Deeds, page 636, records of Yavapai County, Arizona;

EXCEPT all that portion within the boundaries of Fountain Lode Mining Claim, according to Mineral Survey No. 762, and all veins, lodes and ledges, throughout their entire depth, the tops or apexes of which may be inside of said excluded portion, as set forth in said Patent.

PARCEL NO. 8:

Cuprite, Black Prince, Shamrock, Zonia, Fraction, Victor Copper, Victory Copper No. 1, One, Lode Mining Claims and Zonia Millsite Nos. 2 to 6, inclusive, 12 to 16, inclusive, 21 to 32, inclusive, 37 to 39, inclusive, 43, 46 to 56, inclusive, 59 to 61, inclusive and 63 in Walnut Grove Mining District, being shown on Mineral Survey Nos. 4659 A and B Amended on file in the Bureau of Land Management, as granted by Patent recorded in Book 1294 of Official Records, page 686, records of Yavapai County, Arizona; and

EXCEPT all that portion within the boundaries of Quartette Lode Mining Claim, according to Mineral Survey No. 1321; Copperopolis, Defiance and Fairplay Lode Mining Claims, according to Mineral Survey No. 1234; Contact No. 1, Navy No. 1, Navy No. 2 and Navy No. 3 Lode Mining Claims, according to Mineral Survey No. 1495; Sunrise No. 3 and Sunrise No. 4 Lode Mining Claims, according to Mineral Survey No. 3866; and the West half of Section 14, Township 11 North, Range 4 West of the Gila and Salt River Base and Meridian, Yavapai County, Arizona, as set forth in said Patent.

1598 PAGE 522

PHOENIX, ARIZONA

2008 SEP 26 A 7

RECEIVED
BLM AZ STATE OFFICE

RECEIVED
B.L.M. AZ STATE OFFICE

01R 2 4 1984

7:45 A.M.
PHOENIX, ARIZONA

(continued)

PARCEL NO. 9:

Zonia No. 26 Lode Mining Claim and Zonia Millsite Nos. 20 to 23, inclusive, Lode Mining Claims in Walnut Grove Mining District, being shown on Mineral Survey Nos. 4681 A and B Amended on file in the Bureau of Land Management, as granted by Patent recorded in Book 1294 of Official Records, page 606, records of Yavapai County, Arizona;

EXCEPT all that portion within the boundaries of Quartette Lode Mining Claim, according to Mineral Survey No. 1321; Copperopolis, Defiance and Fairplay Lode Mining Claims, according to Mineral Survey No. 1324; Contact No. 1, Navy No. 1, Navy No. 2 and Navy No. 3 Lode Mining Claims, according to Mineral Survey No. 1455; Sunrise No. 3 and Sunrise No. 4 Lode Mining Claims, according to Mineral Survey No. 3866; and the West half of Section 14, Township 11 North, Range 4 West of the Gila and Salt River Base and Meridian, Yavapai County, Arizona, as set forth in said Patent.

1598 523

RECEIVED
BLM AZ STATE OFFICE

2008 SEP 26 A 7 11

PHOENIX, ARIZONA

RECEIVED
BLM AZ STATE OFFICE

AUG 24 1984

7:45 A.M.
PHOENIX, ARIZONA

EXHIBIT 2

SCHEDULE B

All recording data refer to records in the office of the County Recorder of the County in which the land is recorded.

At the date hereof exceptions to coverage in addition to the printed exceptions and exclusions contained in said policy form would be as follows:

A. TAXES AND ASSESSMENTS collectible by the County Treasurer, not yet due and payable for the following year;

Year 1982

1. EASEMENT and rights incident thereto, as set forth in instrument;

Recorded in Book 1294 of Official Records
Page 686
Purpose electric and telephone and telegraph lines
(Parcel B, except the Cuprite, Black Prince, Shamrock, Victor, Copper, Victory Copper No. 1 and One)

2. EASEMENT and rights incident thereto, as set forth in instrument;

Recorded in Docket 842
Page 156
Purpose electric line
(Richmond of Parcel 2 and Parcel 6)

3. MORTGAGE given to secure the original amount shown below, and any other amounts payable under the terms thereof;

Original Amount \$125,000.00
Mortgagor Valley Investment Corporation
Mortgagee corporation
Dated Mercantile National Bank at Dallas
Recorded November 2, 1965
Book November 10, 1965
Page 378 of Official Records
(Parcels 3, 5, 6 and 7) 552

4. UNRECORDED LEASE under the terms and conditions contained here

Made by:
Lessor McAlester Fuel Company, a Delaware corporation
Lessee Arma Research, an Arizona corporation
Dated October 1, 1976
Term Not shown
As disclosed by Notice of non-liability
Recorded October 1, 1976
Book 1038 of Official Records
Page 13
(All Parcels)

RECEIVED
BLM AZ STATE OFFICE
2008 SEP 26 A 7:51Z
PHOENIX, ARIZONA

1598 524

(cont. on p. 4)

RECEIVED
B.L.M. AZ STATE OFFICE

AUG 24 1984

7:45 A.M.
PHOENIX, ARIZONA

33032553
SCHEDULE B CONTINUED

5. AGREEMENT according to the terms and conditions contained therein.

Purpose	Water use
Dated	October 26, 1976
First Party	R. H. Whitehead and Donna L. Whitehead, his wife
Second Party	McAlester Fuel Company, a Delaware corporation
Recorded	November 26, 1976
Book	1046 of Official Records
Page	693
Containing (All Parcels)	a right of first refusal to purchase

TAX NOTE:

Year	1983
Parcel No.	204-24-30
District	5200
Value	105642
Total Tax	\$722.64
First Half	\$361.32
Second Half	\$361.32

PHOENIX, ARIZONA

2008 SEP 26 A 7 12

RECEIVED
BLM AZ STATE OFFICE

1598 525

RECEIVED
B.L.M. AZ STATE OFFICE

AUG 24 1984

7:45 A.M.
PHOENIX, ARIZONA

333858

REQUIREMENTS

The exceptions of Schedule B referred to in the requirements below will be eliminated from the permit to be issued upon satisfaction of the following requirements:

- 1. The right is reserved to make additional exceptions or requirements upon submission of adequate information concerning the nature of the proposed transaction.

1598 526

RECEIVED
BLM AZ STATE OFFICE
2008 SEP 26 A 7:12
PHOENIX, ARIZONA

RECEIVED
B.L.M. AZ STATE OFFICE
AUG 24 2004
7:45 A.M.
PHOENIX, ARIZONA

RECEIVED
BLM AZ STATE OFFICE

APR 24 1934

EXHIBIT

7:45 A.M.
PHOENIX, ARIZONA

Mistake Group, located in Walnut Grove Mining District, County of Maricopa, State of Arizona

NAME OF CLAIM	BOOK	PAGE NO.	AMC NO.	TOWNSHIP	RANGE	SECTION
Mistake Fraction No. 1	761	114	75989	11N	4W	11
Mistake Fraction No. 2	761	115	75990	11N	4W	11
Mistake No. 1	761	116	75991	11N	4W	11
Mistake No. 2	761	117	75992	11N	4W	11
Mistake No. 3	761	118	75993	11N	4W	11
Mistake No. 4	761	119	75994	11N	4W	11
Mistake No. 5	761	120	75995	11N	4W	11
Mistake No. 6	761	121	75996	11N	4W	11
Mistake No. 7	761	122	75997	11N	4W	11
Mistake No. 8	761	123	75998	11N	4W	11
Mistake No. 9	761	124	75999	11N	4W	11
Mistake No. 10	761	125	76000	11N	4W	12
Mistake No. 11	761	126	76001	11N	4W	12
Mistake No. 12	761	127	76002	11N	4W	12
Mistake No. 13	761	128	76003	11N	4W	12
Mistake No. 14	761	129	76004	11N	4W	12
Mistake No. 15	761	130	76005	11N	4W	12
Mistake No. 16	761	131	76006	11N	4W	1
Mistake No. 17	761	132	76007	11N	4W	1
Mistake No. 18	761	133	76008	11N	4W	1
Rest Mistake	761	134	76009	11N	4W	1

Zonia Group, located in Walnut Grove Mining District, County of Yavapai, State of Arizona

NAME OF CLAIM	BOOK	PAGE NO.	AMC NO.	TOWNSHIP	RANGE	SECTION
Zonia No. 2	1358	591-592	126258	11N	4W	12
Zonia No. 3	1358	593-594	126259	11N	4W	12
Zonia No. 6	1358	595-596	126260	11N	4W	12
Zonia No. 7	1358	597-598	126261	11N	4W	12
Zonia No. 8	1358	599-600	126262	11N	4W	12
Zonia No. 9	1358	601-602	126263	11N	4W	12
Zonia No. 10	1358	603-604	126264	11N	4W	12
Zonia No. 11	1358	605-606	126265	11N	4W	12
Zonia No. 14	1358	607-608	126266	11N	4W	12
Zonia No. 15	1358	609-610	126267	11N	4W	12
Zonia No. 16	1358	611-612	126268	11N	4W	12
Zonia No. 17	1358	613-614	126269	11N	4W	12
Zonia No. 18	1358	615-616	126270	11N	4W	12
Zonia No. 19	1358	617-618	126271	11N	4W	12
Zonia No. 20	1358	619-620	126272	11N	4W	12
Zonia No. 21	1358	621-622	126273	11N	4W	12
Zonia No. 22	1358	623-624	126274	11N	4W	12
Zonia No. 23	1358	625-626	126275	11N	4W	12
Zonia No. 24	1358	627-628	126276	11N	4W	12

RECEIVED
BLM AZ STATE OFFICE
2008 SEP 26 A 7:12
PHOENIX, ARIZONA

1598 527

Copper Crown Group, located in Walnut Grove Mining District, County of Yavapai, State of Arizona

NAME OF CLAIM	BOOK	PAGE NO.	ARC NO.	TOWNSHIP	RANGE	SECTION
Gold Crown	159	400	76046	11N	4W	6
Copper Crown No. 1	147	155	76047	11N	4W	1
Copper Crown No. 2	147	156	76048	11N	4W	1
Copper Crown No. 3	147	157	76049	11N	4W	1
Copper Crown No. 4	151	331	76050	11N	4W	1
Copper Crown No. 5	151	332	76051	12N	3W	31
Copper Crown No. 6	151	333	76052	11N	4W	1
Copper Crown No. 7	151	334	76053	11N	4W	1
Copper Crown No. 8	151	335	76054	11N	4W	1
Copper Crown No. 9	55	111	76055	11N	3W	6
Copper Crown No. 10	7	186	76056	11N	3W	6
Copper Crown No. 12	55	112	76057	11N	3W	31
Copper Crown No. 13	560	929	76058	12N	4W	1
Copper Crown No. 14	63	204	76059	11N	3W	6
Copper Crown No. 15	64	179	76060	12N	3W	6
Copper Crown No. 16	64	180	76061	12N	3W	31
Copper Crown No. 17	64	181	76062	12N	3W	31
Copper Crown No. 18	68	385	76063	11N	3W	6
Copper Crown No. 19	68	386	76064	11N	3W	6
Copper Crown No. 20	68	387	76065	11N	3W	6
Copper Crown No. 21	68	388	76066	11N	4W	1
Copper Crown No. 22	68	389	76067	11N	3W	6
Copper Crown No. 23	68	390	76068	11N	3W	6
Copper Crown No. 24	68	391	76069	12N	3W	6
Copper Crown No. 25	68	392	76070	12N	3W	6
Copper Crown No. 26	68	393	76071	12N	3W	6
Copper Crown No. 27	83	74	76072	11N	3W	6
Copper Crown No. 28	73	402	76073	11N	3W	6
Copper Crown No. 29	73	403	76074	11N	3W	6
Copper Crown No. 30	73	404	76075	11N	3W	6
Copper Crown No. 31	73	405	76076	11N	3W	6
Copper Crown No. 32	83	75	76077	12N	3W	6
Copper Crown No. 33	112	374	76078	12N	3W	6
Copper Crown No. 34	112	375	76079	11N	3W	6
Copper Crown No. 35	112	376	76080	11N	3W	6
Copper Crown No. 36	560	930	76081	12N	3W	32
Copper Crown No. 37	560	931	76082	12N	3W	32
Copper Crown No. 38	560	932	76083	11N	3W	6

PHOENIX, ARIZONA

2008 SEP 28 9 49 AM

RECEIVED
BLM AZ STATE OFFICE

1563

1598 528

RECEIVED
BLM AZ STATE OFFICE

AUG 24 1984

7:45 A.M.
PHOENIX, ARIZONA

Copper Crown Group, located in Walnut Grove Mining District, County of Yavapai, State of Arizona

NAME OF CLAIM	BOOK	PAGE NO.	AMC NO.	TWP. R.	RANGE	SEC.
Copper Crown No. 39	560	933	76084	11N	3W	6
Copper Crown No. 40	560	934	76085	11N	3W	6
Copper Crown No. 41	560	935	76086	12N	3W	32
Copper Crown No. 42	560	936	76087	12N	3W	32
Copper Crown No. 43	560	937	76088	11N	3W	6
Copper Crown No. 44	560	938	76089	11N	3W	6
Copper Crown No. 45	560	939	76090	11N	3W	6
Copper Crown No. 46	560	940	76091	11N	3W	6
Copper Crown No. 47	560	941	76092	11N	3W	5
Copper Crown No. 48	560	942	76093	12N	3W	31
Copper Crown No. 49	560	943	76094	12N	3W	31
Copper Crown No. 50	560	944	76095	12N	3W	31
Copper Crown No. 51	560	945	76096	11N	3W	6
Amended	706	403	76096			
Copper Crown No. 52	560	946	76097	12N	3W	31
Copper Crown No. 53	1-54	185 186	18842	11N	4W	1

Copper King Group, Scott Group, and Copper Bar Group, located in Walnut Grove Mining District, County of Yavapai, State of Arizona

NAME OF CLAIM	BOOK	PAGE NO.	AMC NO.	TWP. R.	RANGE	SEC.
Copper King No. 1	125B	635-636	124-80	11N	3W	14
Copper King No. 3	125B	637-638	124-81	11N	3W	14
Copper King No. 4	125B	639-640	124-82	11N	3W	14
Scott No. 1	125B	641-642	124-83	11N	3W	14
Scott No. 2	125B	643-644	124-84	11N	3W	14
Copper Bar No. 2	125B	645-646	124-85	11N	4W	14

1598 PG 529

RECEIVED
B.L.M. AZ STATE OFFICE

SEP 24 1988

7:45 A.M.
PHOENIX, ARIZONA

PHOENIX, ARIZONA

2008 SEP 26 A 7:12

RECEIVED
BLM AZ STATE OFFICE

Lois Group, located in Walnut Grove Mining District, County of Yavapai,
State of Arizona

<u>NAME OF CLAIM</u>	<u>BOOK</u>	<u>PAGE</u>	<u>AMC. NO.</u>	<u>TOWNSHIP.</u>	<u>RANGE</u>	<u>SEC.</u>
Lois No. 1	464	551	75979	11N	4W	14
Lois No. 2	464	552	75980	11N	4W	14
Lois No. 3	464	553	75981	11N	4W	14
Lois No. 4	464	554	75982	11N	4W	23
Lois No. 5	464	555	75983	11N	4W	23
Lois No. 6	464	556	75984	11N	4W	14
Lois No. 17	464	557	75985	11N	4W	14
Lois No. 18	464	558	75986	11N	4W	14
Lois No. 19	464	559	75987	11N	4W	15
Lois No. 20	464	560	75988	11N	4W	15

1598 530

RECEIVED
BLM AZ STATE OFFICE
2008 SEP 26 A 7:12
PHOENIX, ARIZONA

RECEIVED
B.L.M. AZ STATE OFFICE

24 1984

7:45 A.M.
PHOENIX, ARIZONA

INSTRUMENT # BB38715
 OFFICIAL RECORDS OF
 YAVAPAI COUNTY
 PATSY C. JENNEY
 REQUEST OF:
 TRANSAMERICA TITLE CO.
 DATE: 10/19/98 TIME: 16:15
 FEE: 14.00
 BOOK 2089 PAGE 642 PAGES: 012



TA Folder
 DA

14	P	4	Co	5	St
 ---| Man | Pcl

CONVEYANCE

3303d019

THIS INDENTURE, made this 7th day of October 1998, by and between ANTIPOCH RESOURCES, LTD., a Nevada corporation, authorized to transact business in Arizona, 1313 Washington Mutual Building, Spokane, Washington 99201 ("Grantor") ~~to ANTIOCH RESOURCES, INC.~~ an Arizona corporation, 212 South Marina Street, Prescott, Arizona 86303, ("Grantee"),
 * Who acquired title as: ANTIPOCH RESOURCES, INC., A Nevada Corporation

W I T N E S S E T H:

Grantor, for valuable consideration paid and agreements and obligations to Grantor assumed and agreed to by Grantee, does hereby quitclaim and assign unto Grantee, its successors and assigns without any warranty of title whatsoever except with respect to patented mining and millsites described in Exhibit 1 hereof all right, title and interest in and to real property and personal property in Yavapai County, State of Arizona, which Grantor owns, possesses or holds or to which it is entitled, either at law or in equity, including, but not limited to, fee title, water and water rights, patented and unpatented mining claims and millsites, surface estates severed by conveyance from surface estates, and reservations of mineral interests and related rights in conveyances, extralateral rights to lode mining claims, easements, rights of way, interests and rights in land as lessee, licensee, permittee, and all improvements of any kind located on or in said land and interests therein, including broken ore, slag, waste, tailings, ore dumps and stock piles which Grantor owns or possesses on said property conveyed hereunder, and all improvements, structures, pipelines and other facilities of every kind. This Conveyance is delivered by Grantor to Grantee and accepted by Grantee for the purpose of assigning all land and interests therein, and improvements personal property and facilities, on or in or appurtenant thereto, owned, possessed or held by Grantor in Yavapai County, Arizona.

With respect to patented mining claims and patented millsites described in Exhibit 1 to this Conveyance, Grantor warrants its title of record subject only to the exceptions contained in Exhibit 2 hereof, a copy of which is available for inspection at the Prescott office of Transamerica Title Insurance Company or at the office of either the Grantor or Grantee.

The unpatented mining claims and millsites which Grantor quitclaims and assigns to Grantee are described in Exhibit 3 attached hereto.

TO HAVE AND TO HOLD unto the Grantee, its successors and assigns, forever.

By separate agreement, Grantor and Grantee, for themselves, their successors and assigns, have waived and

RECEIVED
 BLM AZ STATE OFFICE
 2008 SEP 26 A 7:13
 PHOENIX ARIZONA

EXHIBIT "1"
DESCRIPTION

PARCEL NO. 1:

Georgia, Georgia No. 2, Georgia No. 3, Yankee Girl, Sunrise, Sunrise No. 2, Sunrise No. 3 and Sunrise No. 4 Lode Mining Claims in Walnut Grove Mining District, being shown on Mineral Survey No. 3866 on file in the Bureau of Land Management, as granted by Patent recorded in Book 134 of Deeds, page 557, records of Yavapai County, Arizona.

PARCEL NO. 2:

Richmond and Virginia Lode Mining Claims in Walnut Grove Mining District being shown on Mineral Survey no. 3867 on file in the Bureau of Land Management, as granted by Patent recorded in Book 134 of Deeds, page 369, records of Yavapai County, Arizona.

PARCEL NO. 3:

Polar Star, Tourmaline, Copper Gance, Sunset, Manila, Copperopolis, Defiance and Fairplay Lode Mining Claims in Walnut Grove Mining District, being shown on Mineral Survey No. 1324 on file in the Bureau of Land Management, as granted by Patent recorded in Book 49 of Deeds, page 485, records of Yavapai County, Arizona;

EXCEPT all that portion within the boundaries of Quartette Lode Mining Claim, according to Mineral Survey No. 1321, all veins, lodes and ledges, throughout their entire depth, the tops or apexes of which may be inside of said excluded portion, as set forth in said Patent.

PARCEL NO. 4:

Quartette Lode Mining Claim in Walnut Grove Mining District, being shown on Mineral Survey No. 1321 on file in the Bureau of Land Management, as granted by Patent recorded in Book 77 of Deeds, page 114, records of Yavapai County, Arizona.

PARCEL NO. 5:

Sunflower, Lone Pine, Fraction and Iron Hat Lode Mining Claims in Walnut Grove Mining District, being shown on Mineral Survey No. 1323A on file in the Bureau of Land Management, as granted by Patent recorded in Book 49 of Deeds, page 478, records of Yavapai County, Arizona;

EXCEPT all that portion within the boundaries of Fountain Lode Mining Claim and Arrastra Lode Mining Claim, according to Mineral Survey Nos. 762 and 767 respectively, and all veins, lodes and ledges, throughout their entire depth, the tops or apexes of which may be inside of said excluded portion, as set forth in said Patent.

BOOK 2089 PAGE 644

(continued)

PHOENIX, ARIZONA

2008 SEP 26 A 7:13

RECEIVED
BLM A STATE OFFICE

PARCEL NO. 6:

Fountain Lode Mining Claim in Walnut Grove Mining District, being shown on Mineral Survey No. 762 on file in the Bureau of Land Management, as granted by Patent recorded in Book 27 of Deeds, page 633, records of Yavapai County, Arizona.

PARCEL NO. 7:

Arrastra Lode Mining Claim in Walnut Grove Mining District, being shown on Mineral Survey No. 767 on file in the Bureau of Land Management, as granted by Patent recorded in Book 27 of Deeds, page 636, records of Yavapai County, Arizona;

EXCEPT all that portion within the boundaries of Fountain Lode Mining Claim, according to Mineral Survey No. 762, and all veins, lodes and ledges throughout their entire depth, the tops or apexes of which may be inside of said excluded portion, as set forth in said Patent.

PARCEL NO. 8:

Cuprite, Black Prince, Shamrock, Zonia, Fraction, Victor Copper, Victory Copper No. 1 and One Lode Mining Claims, and Zonia Millsite Nos. 2 to 6, inclusive, 12 to 16, inclusive, 21 to 32, inclusive, 37 to 39, inclusive, 43, 46 to 56, inclusive, 59 to 61, inclusive and 63 in Walnut Grove Mining District, being shown on Mineral Survey Nos. 4659 A and B Amended on file in the Bureau of Land Management, as granted by Patent recorded in Book 1294 of Official Records, page 686, records of Yavapai County, Arizona; and

EXCEPT all that portion within the boundaries of Quartette Lode Mining Claim, according to Mineral Survey No. 1321; Copperopolis, Defiance and Fairplay Lode Mining Claims, according to Mineral Survey No. 1234; Contact No. 1, Navy No. 1, Navy No. 2 and Navy No. 3 Lode Mining Claims, according to Mineral Survey No. 1495; Sunrise No. 3 and Sunrise No. 4 Lode Mining Claims, according to Mineral Survey No. 3866; Zonia Millsite Nos. 70 to 73, inclusive, Lode Mining Claims in Walnut Grove Mining District, according to Mineral Survey no. 4681 A and B; and the West half of Section 14, Township 11 North, Range 4 West of the Gila and Salt River Base and Meridian, Yavapai County, Arizona, as set forth in said Patent.

BOOK 2089 PAGE 645

(continued)

RECEIVED
BLMAZ STATE OFFICE
2008 SEP 26 A 7:13
PHOENIX, ARIZONA

PARCEL NO. 9:

Zonia No. 26 Lode Mining Claim and Zonia Millsite Nos. 70 to 73, inclusive, Lode Mining Claims, in Walnut Grove Mining District, being shown on Mineral Survey Nos. 4681 A and B Amended on file in the Bureau of Land Management, as granted by Patent recorded in Book 1294 of Official Records, page 686, records of Yavapai County, Arizona;

EXCEPT all that portion within the boundaries of Quartette Lode Mining Claim, according to Mineral Survey No. 1321; Copperopolis, Defiance and Fairplay Lode Mining Claims, according to Mineral Survey No. 1324; Contact No. 1, Navy No. 1, Navy No. 2 and Navy No. 3 Lode Mining Claims, according to Mineral Survey No. 1495; Sunrise No. 3 and Sunrise No. 4 Lode Mining Claims, according to Mineral Survey No. 3866; and the West half of Section 14, Township 11 North, Range 4 West of the Gila and Salt River Base and Meridian, Yavapai County, Arizona, as set forth in said Patent.

PHOENIX, ARIZONA

2008 SEP 26 A 7:13

RECEIVED
BLM AZ STATE OFFICE

BOOK 2089 PAGE 646

EXHIBIT 2

Transamerica Title Insurance Company

COMMITMENT PAGE 4

33036679

SCHEDULE B (continued)

- II. Schedule B of the policy to be issued will contain exceptions to the following matters unless the same are disposed of to the satisfaction of the Company:
- A. Defects, liens, encumbrances, adverse claims or other matters, if any, created, first appearing in the public records or attaching subsequent to the effective date hereof but prior to the date the proposed insured acquires for value of record the estate or interest or mortgage thereon covered by this commitment.
1. Reservations contained in Patent from the United States of America, reading as follows:
Provided that the right of possession to such outside parts of said veins, lodes or ledges shall be confined to such portions thereof as lie between vertical planes drawn downward through the end line of said survey, so continued in their own direction that such planes will intersect such exterior parts of said veins, lodes or ledges. And provided further that nothing herein contained shall authorize the Patentee herein, to enter upon the surface of a claim owned or possessed by another, and any other reservation as set forth in the Statutes under which said Patent was issued.
2. EASEMENT and rights incident thereto, as set forth in instrument:

Recorded in Book	042 of Official Records
Page	156
Purpose	Electric line
(Affects: Richmond in Parcel 2, and Parcel 6)	

-CONTINUED-

BOOK 2089 PAGE 647

PHOENIX, ARIZONA

2008 SEP 26 A

13

RECEIVED
BLMAZ STATE OFFICE

Transamerica Title Insurance Company

COMMITMENT PAGE 5

33036679

SCHEDULE D (Continued)

4. AGREEMENT according to the terms and conditions contained therein:

Purpose	Water use
Dated	October 26, 1976
First Party	R. H. Whitehead and Dona L. Whitehead, his wife
Second Party	McAlester Fuel Company, a Delaware Corporation
Recorded	November 26, 1976
Book	1046 of Official Records
Page	693
Containing	A right of first refusal to purchase
(Affects: All Parcels)	

And thereafter an instrument termed Assignment and Assumption

Dated	November 21, 1983
Recorded	January 1, 1983
Book	1598 of Official Records
Page	511
To	Antioch Resources, Inc., a Nevada Corporation

BOOK 2089 PAGE 648

PHOENIX, ARIZONA

2008 SEP 26 A 7:13

RECEIVED
BLM AZ STATE OFFICE

Transamerica Title Insurance Company

COMMITMENT PAGE 6

33036679

SCHEDULE D (Continued)

5. EASEMENT and rights incident thereto, as set forth in instrument:

Recorded in Book	1294 of Official Records
Page	686
Purpose	Ditches, canals, electric lines, telephone and telegraph lines

(Affects: Parcels 8 and 9, except Curvite, Black Prince, Shamrock, Victor, Copper, Victory Copper No. 1 and One.)

6. THE FOLLOWING MATTERS disclosed by following instrument recorded in:

Book	1040 of Official Records
Page	616
Instrument	Deed of Trust
Matter	Grazing Lease over the East half of Section 11, Township 11 North, Range 4 West, without exception for mineral entries

BOOK 2089 PAGE 649

PHOENIX, ARIZONA

2008 SEP 26 AM 11:14

RECEIVED
BLMAZ STATE

EXHIBIT 3

The unpatented lode mining claims situated in the Walnut Grove Mining District, County of Yavapai, State of Arizona; the location notices of which are of record in the Office of the County Recorder, Prescott, Arizona and filed in the State Office of the Bureau of Land Management, Phoenix, Arizona are as follows:

Name of Claim	Book of Official Record	Page Number	AMC Number
Zonia No. 2	1358	591-592	124258
Zonia No. 3	1358	593-594	124259
Zonia No. 4	1358	595-596	124260
Zonia No. 5	1358	597-598	124261
Zonia No. 6	1358	599-600	124262
Zonia No. 7	1358	601-602	124263
Zonia No. 8	1358	603-604	124264
Zonia No. 9	1358	605-606	124265
Zonia No. 10	1358	607-608	124266
Zonia No. 11	1358	609-610	124267
Zonia No. 12	1358	611-612	124268
Zonia No. 13	1358	613-614	124269
Zonia No. 14	1358	615-616	124270
Zonia No. 15	1358	617-618	124271
Zonia No. 16	1358	619-620	124272
Zonia No. 17	1358	621-622	124273
Zonia No. 18	1358	623-624	124274
Zonia No. 19	1358	625-626	124275
Zonia No. 20	1358	627-628	124276
Copper Bar No. 2	1358	645-646	124285
Copper King No. 1	1358	635-636	124280
Copper King No. 3	1358	637-638	124281
Copper King No. 4	1358	639-640	124282
Scott No. 1	1358	641-642	124283
Scott No. 2	1358	643-644	124284
Mistake Fraction No. 1	761	114	75989
Mistake Fraction No. 2	761	115	75990
Mistake No. 1	761	116	75991
Mistake No. 2	761	117	75992
Mistake No. 3	761	117	75993
Mistake No. 4	761	119	75994
Mistake No. 5	761	120	75995
Mistake No. 6	761	121	75996
Mistake No. 7	761	122	75997
Mistake No. 8	761	123	75998
Mistake No. 9	761	124	75999

BOOK 2089 PAGE 650

PHOENIX, ARIZONA

2008 SEP 26 A 7 14

RECEIVED
BLM AZ BRIDGEMAN OFFICE

The unpatented lode mining claims situated in the Walnut Grove Mining District, County of Yavapai, State of Arizona, the location notices of which are of record in the Office of the County Recorder, Prescott, Arizona and filed in the State Office of the Bureau of Land Management, Phoenix, Arizona are as follows:

Claim Name	County Book	Records Page	B.L.M. Serial #
Zonia MS No. 1 Amended	1294	748	A MC 76098
Zonia MS No. 7 Amended	1294	756	A MC 76104
Zonia MS No. 8 Amended	1294	757	A MC 76105
Zonia MS No. 9 Amended	1294	758	A MC 76106
Zonia MS No. 10 Amended	1294	759	A MC 76107
Zonia MS No. 11 Amended	1294	759	A MC 76108
Zonia MS No. 17 Amended	1294	767	A MC 76114
Zonia MS No. 18 Amended	1294	767	A MC 76115
Zonia MS No. 19 Amended	1294	768	A MC 76116
Zonia MS No. 20 Amended	1294	769	A MC 76117
Zonia MS No. 33 Amended	1294	783	A MC 76130
Zonia MS No. 34 Amended	1294	784	A MC 76131
Zonia MS No. 35 Amended	1294	785	A MC 76132
Zonia MS No. 36 Amended	1294	786	A MC 76133
Zonia MS No. 40	1294	790	A MC 76137
Zonia MS No. 41	1294	791	A MC 76138
Zonia MS No. 42	1294	792	A MC 76139
Zonia MS No. 44	1294	794	A MC 76141
Zonia MS No. 45	1294	795	A MC 76142
Zonia MS No. 57	1294	840	A MC 76154
Zonia MS No. 58	1294	808	A MC 76155

BOOK 2089 PAGE 651

PHOENIX, ARIZONA

2008 SEP 26 A 7 14

RECEIVED
BLM AZ STATE OFFICE



INSTRUMENT # 9547373
 OFFICIAL RECORDS OF
 YAVAPAI COUNTY
 MARGO W. CARSON
 REQUEST OF:
 TRANSAMERICA TITLE INS CO
 DATE: 09/14/95 TIME: 16:30
 FEE: 5.00 SC: 4.00 PT: 1.00
 BOOK 3077 PAGE 130 PAGES: 005

RE	11
SE	10
TE	09
WE	08
TH	07
FR	06
SA	05
SU	04

When Recorded Mail to:

ARIMETCO, INC.
 335 N. WILMOT RD. STE. 400
 TUCSON, AZ 85711

QUIT CLAIM DEED

For the consideration of Ten Dollars, and other valuable considerations,

THE ZONIA COMPANY, AN ARIZONA CORPORATION AND ZONIA LANDFILL, INC., AN ARIZONA CORPORATION

hereby quit-claim to

ARIMETCO, INC., A NEVADA CORPORATION

all right, title, or interest in the following real property situated in Yavapai County, Arizona:

VARIOUS UNPATENTED MINING CLAIMS AS DESCRIBED ON EXHIBIT 'A' AND EXHIBIT 'B' ATTACHED HERETO AND MADE A PART HEREOF, LOCATED IN YAVAPAI COUNTY, ARIZONA.

EXEMPT PER ARS 42-1614 A6

TR
 130@35
 \$650.00
 TRANSFER

Dated this 12th day of September, 1995

W. Ray Hill
 W. RAY HILL, PRESIDENT OF THE ZONIA COMPANY
 AND ZONIA LANDFILL, INC.

State of Arizona)
) ss.
 County of Yavapai)

This instrument was acknowledged before me this 12 day of September 1995 by W. RAY HILL

3-2-99
 My commission expires

Mona Murray
 Notary Public

PHOENIX, ARIZONA SEAL

2004 AUG 26 A 9:58

RECEIVED
 BLM AZ STATE OFFICE

PHOENIX, ARIZONA

2008 SEP 26 A 7:14

RECEIVED
 BLM AZ STATE OFFICE

3077 Page 130

EXHIBIT 'A'

UNPATENTED LODE MINING AND MILL SITE CLAIMS SITUATED IN THE WALNUT GROVE MINING DISTRICT, COUNTY OF YAVAPAI, STATE OF ARIZONA; THE LOCATION NOTICES OF WHICH ARE OF RECORD IN THE OFFICE OF THE YAVAPAI COUNTY RECORDER, PRESCOTT, ARIZONA AND FILED IN THE STATE OFFICE OF THE BUREAU OF LAND MANAGEMENT, PHOENIX, ARIZONA AS FOLLOWS:

NAME OF CLAIM	BOOK OF OFFICIAL RECORDS	PAGE NO.	AMC NUMBER
ZONIA NO. 2	1358	591-592	124258
ZONIA NO. 3			
ZONIA NO. 5	1358	593-594	124259
ZONIA NO. 6	1358	595-596	124260
ZONIA NO. 7	1358	597-598	124261
ZONIA NO. 8	1358	599-600	124262
ZONIA NO. 9	1358	601-602	124263
ZONIA NO. 10	1358	603-604	124264
ZONIA NO. 11	1358	605-606	124265
ZONIA NO. 14	1358	607-608	124266
ZONIA NO. 15	1358	609-610	124267
ZONIA NO. 16	1358	611-612	124268
ZONIA NO. 17	1358	613-614	124269
ZONIA NO. 18	1358	615-616	124270
ZONIA NO. 19	1358	617-618	124271
ZONIA NO. 20	1358	619-620	124272
ZONIA NO. 21	1358	621-622	124273
ZONIA NO. 22	1358	623-624	124274
ZONIA NO. 23	1358	625-626	124275
ZONIA NO. 24	1358	627-628	124276
COPPER BAR NO. 2	1358	645-646	124285
COPPER KING NO. 1	1358	635-636	124280
COPPER KING NO. 3	1358	637-638	124281
COPPER KING NO. 4	1358	639-640	124282
SCOTT NO. 1	1358	641-642	124283
SCOTT NO. 2	1358	643-644	124284
MISTAKE FRACTION NO. 1	761	114	75989
MISTAKE FRACTION NO. 2	761	115	75990
MISTAKE NO. 1	761	116	75991
MISTAKE NO. 2	761	117	75992
MISTAKE NO. 3	761	118	75993
MISTAKE NO. 4	761	119	75994
MISTAKE NO. 5	761	120	75995
MISTAKE NO. 6	761	121	75996
MISTAKE NO. 7	761	122	75997
MISTAKE NO. 8	761	123	75998
MISTAKE NO. 9	761	124	75999
MISTAKE NO. 10	761	125	76000
MISTAKE NO. 11	761	126	76001
MISTAKE NO. 12	761	127	76002

RECEIVED
BLM AZ STATE OFFICE
2008 AUG 26 A 9:58
PHOENIX, ARIZONA

PHOENIX, ARIZONA

2008 SEP 26 A 7:14

RECEIVED
BLM AZ STATE OFFICE

EXHIBIT 'A' CONTINUED

NAME OF CLAIM	BOOK OF OFFICIAL RECORDS	PAGE NO.	AMC NUMBER
MISTAKE NO. 13	761	128	76003
MISTAKE NO. 14	761	129	76004
MISTAKE NO. 15	761	130	76005
MISTAKE NO. 16	761	131	76006
MISTAKE NO. 17	761	132	76007
MISTAKE NO. 18	761	133	76008
LAST MISTAKE	761	134	76009
LOIS NO. 1	464	551	75979
LOIS NO. 2	464	552	75980
LOIS NO. 3	464	553	75981
LOIS NO. 4	464	554	75982
LOIS NO. 5	464	555	75983
LOIS NO. 6	464	556	75984
LOIS NO. 17	464	557	75985
LOIS NO. 18	464	558	75986
LOIS NO. 19	464	559	75987
LOIS NO. 20	464	560	75988

CLAIM NAME	BOOK OF OFFICIAL RECORDS	PAGE NO.	B.L.M. SERIAL #
ZONIA MS NO. 1 AMENDED	1294	748	A MC 76098
ZONIA MS NO. 7 AMENDED	1294	756	A MC 76104
ZONIA MS NO. 8 AMENDED	1294	757	A MC 76105
ZONIA MS NO. 9 AMENDED	1294	758	A MC 76106
ZONIA MS NO. 10 AMENDED	1294	759	A MC 76107
ZONIA MS NO. 11 AMENDED	1294	759	A MC 76108
ZONIA MS NO. 17 AMENDED	1294	767	A MC 76114
ZONIA MS NO. 18 AMENDED	1294	767	A MC 76115
ZONIA MS NO. 19 AMENDED	1294	768	A MC 76116
ZONIA MS NO. 20 AMENDED	1294	769	A MC 76117
ZONIA MS NO. 33 AMENDED	1294	783	A MC 76130
ZONIA MS NO. 34 AMENDED	1294	784	A MC 76131
ZONIA MS NO. 35 AMENDED	1294	785	A MC 76132
ZONIA MS NO. 36 AMENDED	1294	786	A MC 76133
ZONIA MS NO. 40	1294	790	A MC 76137
ZONIA MS NO. 41	1294	791	A MC 76138
ZONIA MS NO. 42	1294	792	A MC 76139
ZONIA MS NO. 44	1294	794	A MC 76141
ZONIA MS NO. 45	1294	795	A MC 76142
ZONIA MS NO. 57	1294	840	A MC 76154
ZONIA MS NO. 58	1294	808	A MC 76155

BOOK 3077 PAGE 132

RECEIVED
B.L.M. STATE OFFICE
2008 AUG 26 A 9:58

PHOENIX, ARIZONA

PHOENIX, ARIZONA

2008 SEP 26 A 7:14

RECEIVED
BLM AZ STATE OFFICE

38

EXHIBIT 'D'

UNPATENTED LODGE MINING AND MILL SITE CLAIMS SITUATED IN THE WALNUT GROVE MINING DISTRICT, COUNTY OF YAVAPAI, STATE OF ARIZONA; THE LOCATION NOTICES OF WHICH ARE OF RECORD IN THE OFFICE OF THE YAVAPAI COUNTY RECORDER, PRESCOTT, ARIZONA AND FILED IN THE STATE OFFICE OF THE BUREAU OF LAND MANAGEMENT, PHOENIX, ARIZONA AS FOLLOWS:

CLAIM NAME	BOOK	PAGE	A MC NO.
GOLD CROWN	159	400	76046
COPPER CROWN NO. 1	147	155	76047
COPPER CROWN NO. 2	147	156	76048
COPPER CROWN NO. 3	147	157	76049
COPPER CROWN NO. 4	151	331	76050
COPPER CROWN NO. 5	151	332	76051
COPPER CROWN NO. 6	151	333	76052
COPPER CROWN NO. 7	151	334	76053
COPPER CROWN NO. 8	151	335	76054
COPPER CROWN NO. 9	55	111	76055
COPPER CROWN NO. 10	7	186	76056
COPPER CROWN NO. 12	55	112	76057
COPPER CROWN NO. 13	560	929	76058
COPPER CROWN NO. 14	63	204	76059
COPPER CROWN NO. 15	64	179	76060
COPPER CROWN NO. 16	64	180	76061
COPPER CROWN NO. 17	64	181	76062
COPPER CROWN NO. 18	68	385	76063
COPPER CROWN NO. 19	68	386	76064
COPPER CROWN NO. 20	68	387	76065
COPPER CROWN NO. 21	68	388	76066
COPPER CROWN NO. 22	68	389	76067
COPPER CROWN NO. 23	68	390	76068
COPPER CROWN NO. 24	68	391	76069
COPPER CROWN NO. 25	68	392	76070
COPPER CROWN NO. 26	68	393	76071
COPPER CROWN NO. 27	83	74	76072
COPPER CROWN NO. 28	73	402	76073
COPPER CROWN NO. 29	73	403	76074
COPPER CROWN NO. 30	73	404	76075
COPPER CROWN NO. 31	73	405	76076
COPPER CROWN NO. 32	83	75	76077
COPPER CROWN NO. 33	112	374	76078
COPPER CROWN NO. 34	112	375	76079
COPPER CROWN NO. 35	112	376	76080
COPPER CROWN NO. 36	560	930	76081
COPPER CROWN NO. 37	560	931	76082
COPPER CROWN NO. 38	560	932	76083
COPPER CROWN NO. 39	560	933	76084
COPPER CROWN NO. 40	560	934	76085

BIVV 3077 PAGE 133

PHOENIX, ARIZONA

2004 AUG 26 A 9:58

RECEIVED
BLM STATE OFFICE

PHOENIX, ARIZONA

2008 SEP 26 A 7:14

RECEIVED
BLM AZ STATE OFFICE

70

EXHIBIT 'B' CONTINUED

CLAIM NAME	BOOK	PAGE	A MC NO.
COPPER CROWN NO. 41	560	935	76086
COPPER CROWN NO. 42	560	936	76087
COPPER CROWN NO. 43	560	937	76088
COPPER CROWN NO. 44	560	938	76089
COPPER CROWN NO. 45	560	939	76090
COPPER CROWN NO. 46	560	940	76091
COPPER CROWN NO. 47	560	941	76092
COPPER CROWN NO. 48	560	942	76093
COPPER CROWN NO. 49	560	943	76094
COPPER CROWN NO. 50	560	944	76095
COPPER CROWN NO. 51	560	945	76096
AMENDED	706	403	76096
COPPER CROWN NO. 52	560	946	76097
COPPER CROWN NO. 53	1484	185-186	188442

RECEIVED
 BLM, AZ STATE OFFICE
 2008 AUG 26 A 9: 58
 PHOENIX, ARIZONA

BOOK 3077 PAGE 134

PHOENIX, ARIZONA

RECEIVED
 BLM AZ STATE OFFICE
 2008 SEP 26 A 7: 14

QUITCLAIM DEED

EQUATORIAL ZONIA, INC., a Delaware corporation qualified to do business in the State of Arizona ("Grantor"), whose address is 1430 east Fort Lowell, Suite 200, Tucson, Arizona, for the consideration of Ten Dollars (\$10.00) and other valuable consideration in hand paid, the receipt and sufficiency of which are hereby acknowledged, quitclaims to ARIMETCO, INC., a Nevada corporation qualified to do business in the State of Arizona ("Grantee"), whose address is 7739 East Broadway, Suite 352, Tucson, Arizona, the real property more particularly described in Exhibit A attached hereto and incorporated by reference herein, together with all appurtenances and water rights incident thereto.

TO HAVE AND TO HOLD unto Grantee, its successors and assigns

IN WITNESS WHEREOF the Grantor has executed this Deed this 30th day of July,

2001

EXEMPT FROM AFFIDAVIT OF VALUE PURSUANT TO ARS 11-1134 A-5

EQUATORIAL ZONIA, INC.

By: Gavin Thomas
President


STATE OF ARIZONA)
) ss.
COUNTY OF PIMA)

The foregoing instrument was acknowledged before me this 30th day of July, 2001, by Gavin Thomas, the President of EQUATORIAL ZONIA, INC., a Delaware corporation.

Deborah K. Hreblyn
Notary Public

My Commission Expires:

[Seal]



RECEIVED
BLM AZ STATE OFFICE
2008 SEP 26 A 7:15
PHOENIX, ARIZONA

**TERMINATION AND SURRENDER OF RIGHTS
UNDER OPTION AND SALE AGREEMENT**

EQUATORIAL MINING NORTH AMERICA, INC and EQUATORIAL ZONIA, INC., both of which are Delaware corporations qualified to do business in the State of Arizona and both of which have the address of 1430 East Fort Lowell, Suite 200, Tucson, Arizona 85719, hereby terminate and surrender to ARIMETCO, INC, a Nevada corporation qualified to do business in the State of Arizona, whose address is 7739 East Broadway, Suite 352, Tucson, Arizona, effective the 28th day of November, 2001, all of their respective rights and interests in (1) that certain Option and Sale Agreement entered into between Equatorial Mining North America, Inc. and Arimetco, Inc. on October 18, 1999 and subsequently assigned by Equatorial Mining North America, Inc. to Equatorial Zonia, Inc. on November 24, 1999 and (2) the real property located in Yavapai County, Arizona, known as the "Zonia Mine" as more particularly described in Exhibit A hereto.

IN WITNESS WHEREOF Equatorial Mining North America, Inc. and Equatorial Zonia, Inc. each has executed this Termination and Surrender this 30th day of July, 2001.

EQUATORIAL MINING NORTH AMERICA, INC., a Delaware corporation

By: Gavin Thomas
Title: President

EQUATORIAL ZONIA, INC., a Delaware corporation

By: Gavin Thomas
Title: President

RECEIVED
BLM AZ STATE OFFICE
2008 SEP 26 A 7:15
PHOENIX, ARIZONA

EXHIBIT A

UNPATENTED LODE CLAIMS				
Claim Name	BLM AMC Number	County Record Book	Page	Approx Acreage
N-30	354858	3798	672	3.1
N-31	354859	3798	671	20.7
N-32	354860	3798	670	20.7
N-34	354861	3798	669	20.7
N-35	354862	3798	668	20.7
N-36	354863	3798	667	20.7
N-37	354864	3798	666	20.7
N-38	354865	3798	665	20.7
N-39	354866	3798	664	20.7
N-40	354867	3798	663	20.7
TRIAD NO.1	353382	3739	235	15.8
TRIAD NO.2	353383	3739	234	20.7
TRIAD NO.3	353384	3739	233	20.7
UNPATENTED MILL SITE CLAIMS				
RECEIVING SHOP	353385	3739	236	5
PUMP STATION	353386	3739	237	5

UNPATENTED GOLD

RECEIVED
BLM AZ STATE OFFICE
2008 SEP 26 A 7:15
PHOENIX, ARIZONA

STATE OF ARIZONA)
) ss.
COUNTY OF PIMA)

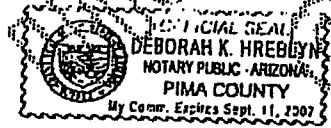
The foregoing instrument was acknowledged before me this 30th day of July 2001, by Gavin Thomas, the President of EQUATORIAL MINING NORTH AMERICA, INC and of EQUATORIAL ZONIA, INC, both being Delaware corporations.

Deborah K. Hrebbyn

Notary Public

My Commission Expires:

[Seal]



RECEIVED
BLM AZ STATE OFFICE
2008 SEP 26 A 7:15
PHOENIX, ARIZONA

FEE
\$11
\$6
\$5
\$1
\$10

When Recorded, Return to:
Brenda Moody Whinery
Mesch, Clark & Rothschild
259 N. Meyer Ave.
Tucson, Arizona 85701

03009319

QUITCLAIM DEED

FOR GOOD AND VALUABLE CONSIDERATION,

ARIMETCO INC., a Nevada corporation ("Grantor"), does hereby grant and convey unto:

SGV RESOURCES, INC., a Nevada corporation ("Grantee");

an undivided interest in all of its right, title, interest and claim in and to the property located in the Walnut Grove Mining District, Yavapai County, Arizona, such property more particularly described on Exhibit A attached hereto and made part hereof for all purposes, together with all and singular rights, rights-of-way, water rights, wells and agreements, appurtenances incident thereto (the "Property").


TO HAVE AND TO HOLD unto Grantee, Grantee's successors and assigns, forever,

SUBJECT TO all matters of record.

DATED this 1st day of September, 2004.

EXEMPT FROM AFFIDAVIT OF
LEGAL VALUE PURSUANT TO
ARS 11-1134 A-6

GRANTOR:
ARIMETCO, INC., a Nevada corporation




H.R. "Roy" Shipes, President

RECEIVED
BLM AZ STATE OFFICE
2008 SEP 26 A 7:15
PHOENIX, ARIZONA

STATE OF Arizona)
) ss:
County of Pima)


The foregoing Special Warranty Deed was acknowledged, before me this 1st day of September, 2004, by H.R. "Roy" Shipes, President of Arimeco, Inc.



Notary Public

My Commission Expires:

12/10/04



SEAL

206911

UNMORPHED.COM

RECEIVED
BLMAZ STATE OFFICE
2008 SEP 26 A 7:15
PHOENIX, ARIZONA

EXHIBIT "A"
THE PROPERTY

UNOFFICIAL
COPY

RECEIVED
BLM AZ STATE OFFICE
2008 SEP 26 A 7:15
PHOENIX, ARIZONA

Unpatented Lode Mining Claims

The following unpatented lode mining claims situated in the Walnut Grove Mining District, Yavapai County, Arizona, the location notices on which are of record in the office of the Recorder of Yavapai County, Arizona, and the Arizona State Office of the Bureau of Land Management as follows:

Name of Claim	Book of Official Records	Page Number	AMC Number
Mistake Fraction No. 1	761	114	75989
Mistake Fraction No. 2	761	115	75990
Mistake No. 1	761	116	75991
Mistake No. 2	761	117	75992
Mistake No. 3	761	117	75993
Mistake No. 4	761	119	75994
Mistake No. 5	761	120	75995
Mistake No. 6	761	121	75996
Mistake No. 7	761	119	75997
Mistake No. 8	761	120	75998
Mistake No. 9	761	121	75999
Mistake No. 10	761	125	76000
Mistake No. 11	761	126	76001
Mistake No. 12	761	127	76002
Mistake No. 13	761	128	76003
Mistake No. 14	761	129	76004
Mistake No. 15	761	130	76005
Mistake No. 16	761	131	76006
Mistake No. 17	761	132	76007
Mistake No. 18	761	133	76008
Last Mistake	761	134	76009
Lois No. 1	464	551	75979
Lois No. 2	464	554	75980
Lois No. 3	464	555	75981

✓ Crown #52

RECEIVED
 BLM AZ STATE OFFICE
 2008 SEP 26 A 7:15
 PHOENIX, ARIZONA

Name of Claim	Book of Official Records	Page Number	AMC Number
Zonia No. 23	1358	625-626	124275
Zonia No. 24	1358	627-628	124276
Copper Bar No. 2	1358	645-646	124285
Copper King No. 1	1358	635-636	124280
Copper King No. 3	1358	637-638	124281
Copper King No. 4	1358	639-640	124282
Scott No. 1	1358	641-642	124283
Scott No. 2	1358	643-644	124284

UNOFFICIAL COPY

RECEIVED
BLM AZ STATE OFFICE
2008 SEP 26 A 7:15
PHOENIX, ARIZONA

Name of Claim	Number of Acres	Book of Official Records	Page Number	AMC Number
Lois No. 4	20.66	464	556	75982
Lois No. 5	20.66	464	555	75983
Lois No. 6	16.04	464	556	75984
Lois No. 17	20.66	464	557	75985
Lois No. 18	20.66	464	558	75986
Lois No. 19	17.91	464	559	75987
Lois No. 20	20.66	464	560	75988
Triad No. 1	15.84	1095	928	17192
Triad No. 2	20.66	1203	81	17191
Triad No. 3	20.66	1095	910	17194
Zonia No. 2	1.791	1358	591-592	124258
Zonia No. 5	13.182	1358	593-594	124259
Zonia No. 6	18.182	1358	595-596	124260
Zonia No. 7	20.4	1358	597-598	124261
Zonia No. 8	20.661	1358	599-600	124262
Zonia No. 9	20.651	1358	601-602	124263
Zonia No. 10	20.661	1358	603-604	124264
Zonia No. 11	20.661	1358	605-606	124265
Zonia No. 14	17.526	1358	607-608	124266
Zonia No. 15	18.182	1358	609-610	124267
Zonia No. 16	19.66	1358	611-612	124268
Zonia No. 17	19.32	1358	613-614	124269
Zonia No. 18	.5	1358	615-616	124270
Zonia No. 19	.763	1358	617-618	124271
Zonia No. 20	3.65	1358	619-620	124272
Zonia No. 21	20.66	1358	621-622	124273
Zonia No. 22	20.66	1358	623-624	124274

1393

RECEIVED
 BLM AZ STATE OFFICE
 2008 SEP 26 A 7:16
 PHOENIX, ARIZONA

Unpatented Millsites

The following unpatented millsites are situated in the Walnut Grove Mining District, Yavapai County, Arizona, the location notices of which are on record in the office of the Recorder of Yavapai County, Arizona, and the Arizona State Office of the Bureau of Land Management as follows:

Name of Claim	BLM Mineral Survey	Book	Page	AMC No.
Zonia MS No. 1 Amended	4659B	1294	748	76098
Zonia MS No. 7 Amended	4659B	1294	758	76104
Zonia MS No. 8 Amended	4659B	1294	757	76105
Zonia MS No. 9 Amended	4659B	1294	758	76106
Zonia MS No. 10 Amended	4659B	1294	759	76107
Zonia MS No. 11 Amended	4659B	1294	759	76108
Zonia MS No. 17 Amended	4659B	1294	761	76114
Zonia MS No. 18 Amended	4659B	1294	761	76115
4659B Zonia MS No. 19 Amended	4659B	1294	768	76116
Zonia MS No. 20 Amended	4659B	1294	769	76113
Zonia MS No. 33 Amended	4659B	1294	783	76130
Zonia MS No. 34 Amended	4659B	1294	784	76131
Zonia MS No. 35 Amended	4659B	1294	785	76132
Zonia MS No. 36 Amended	4659B	1294	786	76133
Zonia MS No. 40	4659B	1294	790	76137
Zonia MS No. 41	4659B	1294	791	76138
Zonia MS No. 42	4659B	1294	792	76139
Zonia MS No. 44	4659B	1294	794	76141
Zonia MS No. 45	4659B	1294	795	76142
Zonia MS No. 57	4659 AMD	1294	840	76154
Zonia MS No. 58	5659B	1294	808	76155
Receiving Shop		3739	236	353385
Pump Station		3739	237	353386

RECEIVED
 BLM AZ STATE OFFICE
 2008 SEP 26 A 7:16
 PHOENIX, ARIZONA

Copper Crown Group

Name of Claim	Book	Page	AMC No.
Copper Crown No. 1	147	155	76047
Copper Crown No.2	147	156	76048
Copper Crown No.3	147	157	76049
Copper Crown No.4	151	331	76050
Copper Crown No.5	151	332	76051
Copper Crown No.6	151	333	76052
Copper Crown No.7	151	334	76053
Copper Crown No.8	151	335	76054
Copper Crown No.9	55	111	76055
Copper Crown No. 10	7	186	76056
Copper Crown No. 12	55	112	76057
Copper Crown No. 13	560	929	76058
Copper Crown No. 14	63	204	76059
Copper Crown No. 15	64	179	76060
Copper Crown No. 16	64	180	76061
Copper Crown No. 17	64	181	76062
Copper Crown No. 18	68	385	76063
Copper Crown No. 19	68	386	76064
Copper Crown No.20	68	387	76065
Copper Crown No.21	68	388	76066
Copper Crown No.22	68	389	76067
Copper Crown No.23	68	390	76068
Copper Crown No.24	68	391	76069
Copper Crown No.25	68	392	76070
Copper Crown No.26	68	393	76071
Copper Crown No.27	83	74	76072
Copper Crown No.28	73	402	76073
Copper Crown No.29	73	403	76074
Copper Crown No.30	73	404	76075
Copper Crown No.31	73	405	76076
Copper Crown No.32	83	75	76077

RECEIVED
 BLM AZ STATE OFFICE
 2008 SEP 26 A 7:16
 PHOENIX, ARIZONA

Name of Claim	Book	Page	AMC No.
Copper Crown No.33	112	374	76078
Copper Crown No.34	112	375	76079
Copper Crown No.35	112	376	76080
Copper Crown No.36	560	930	76081
Copper Crown No.37	560	931	76082
Copper Crown No.38	560	932	76083
Copper Crown No.39	560	933	76084
Copper Crown No.40	560	934	76085
Copper Crown No.41	560	935	76086
Copper Crown No.42	560	936	76087
Copper Crown No.43	560	937	76088
Copper Crown No. 44	560	938	76089
Copper Crown No.45	560	939	76090
Copper Crown No.46	560	940	76091
Copper Crown No.47	560	941	76092
Copper Crown No.48	560	942	76093
Copper Crown No.49	560	943	76094
Copper Crown No.50	560	944	76095
Copper Crown No. 51	560	945	76096
Copper Crown No. 51 Amend.	706	403	76096
Copper Crown No.52	560	946	76097
Copper Crown No.53	1484	185	18842
Gold Crown	159	400	76046

BLM AZ STATE OFFICE

RECEIVED
 BLM AZ STATE OFFICE
 2008 SEP 26 A 7 16
 PHOENIX, ARIZONA

Name of Claim	Number of Acres	Book of Official Records	Page Number	AMC Number
N-30	3.1	3798	672	354858
N-31	20.7	3798	671	354859
N-32	20.7	3798	670	354860
N-34	20.7	3798	669	354861
N-35	20.7	3798	668	354862
N-36	20.7	3798	667	354863
N-37	20.7	3798	666	354864
N-38	20.7	3798	665	354865
N-39	20.7	3798	664	354866
N-40	20.7	3798	663	354867

UNOFFICIAL COPY

RECEIVED
BLM AZ STATE OFFICE
2008 SEP 26 A 7:16
PHOENIX, ARIZONA

**TITLE SECURITY AGENCY OF ARIZONA
ACCOMMODATION RECORDING INSTRUCTIONS**

To: Title Security Agency of Arizona

Date: SEPTEMBER 2, 2004

Title Security is hereby handed the following documents:

DOCUMENT	FIRST PARTY	SECOND PARTY	RECORDING FEES
QUIT CLAIM DEED	ARINETCO	SGV RESOURCES, INC.	

You are hereby authorized and instructed as a courtesy to deliver for recording to the YAVAPA County Recorder's Office said documents (s), with these instructions.

The undersigned understands and acknowledges that Title Security Agency of Arizona is acting in the capacity of messenger only, without consideration and is not responsible for the correctness of the form, content or execution of any of the documents(s) and that Title Security Agency of Arizona is hereby released of any and all liability in connection with the same. Further, the undersigned understands and acknowledges that Title Security Agency of Arizona assumes no responsibility or liability for any inconvenience or loss which might be sustained due to any delay in recordation of said documents (s).

The undersigned states that the real property affected by the documents (s) is not involved in an open escrow, title insurance or other transaction pending with any office of Title Security Agency of Arizona.

The undersigned understands and acknowledges that at the time of recordation, the documents will not be insured by Title Security Agency of Arizona. Title Security Agency of Arizona is hereby instructed not to do any title search in conjunction with this courtesy recording.

It is further understood and acknowledged that there shall be no liability and/or responsibility for a payment of any consideration by Title Security Agency of Arizona to any party as this service is performed as a courtesy only.

Recording fees in the amount of \$ \$10.00 are enclosed
(All checks must be made payable to the County Recorder).

Signatures

Brenda Meyer
Party Making Delivery

Party Making Delivery

Address: c/o Mesch Clark and Rothschild
259 N. Meyer
Tucson, Arizona 85701

Party To Document

Party To Document

Title Security Agency of Arizona branch office forwarding document (s) to recording desk:

JUDY SUSALLA
Escrow Officer

TITLE SECURITY AGENCY OF ARIZONA
Escrow Branch 5255 E. Williams Circle
suite 2045
Tucson, Arizona 85711

RECEIVED
BLM AZ STATE OFFICE
2008 SEP 26 A 7:16
PHOENIX, ARIZONA

United States Department of the Interior

Bureau of Land Management
 BUSINESS & SUPPORT SVCS DIV
 ONE N CENTRAL AVE SUITE 800
 PHOENIX, AZ 85004 -4427
 Phone: (602) 417-9200

Receipt

No: 1796361

Transaction #: 1854596	
Date of Transaction: 10/01/2008	
CUSTOMER:	DECONCINI MCDONALD YETWIN & LACY P C 2525 E BROADWAY BLVD #200 TUCSON, AZ 85716

LINE #	QTY	DESCRIPTION	REMARKS	UNIT PRICE	TOTAL
1	1.00	LOCATABLE MINERALS / MINING CLAIMS-NOT NEW-UNADJUD, ONE AUTH NO. ONLY / MINING CLAIM MONEY RECEIVED (455) CASES: AMC75989/\$1450.00	TRF	- n/a -	1450.00
TOTAL:					\$1,450.00

PAYMENT INFORMATION					
1	AMOUNT:	\$1,450.00	POSTMARKED:	9/24/08 0:00	
	TYPE:	CHECK	RECEIVED:	09/26/2008	
	CHECK NO:	000138			
	NAME:	REDSTONE RESOURCES CORPORATION 405 URBAN ST, SUITE 200 LAKEWOOD CO 80228			

REMARKS

This receipt was generated by the automated BLM Collections and Billing System and is a paper representation of a portion of the official electronic record contained therein.

||

The transfer document pertaining to your mining claims has been processed.

Attached are copies of the serial register pages showing the current owners of record.

Just a reminder - a maintenance fee payment or waiver is due on or before September 1.

If you have any questions, please call Mary Hyde at (602) 417-9356.

DEPARTMENT OF THE INTERIOR
BUREAU OF LAND MANAGEMENT
MINING CLAIMS
(MASS) Serial Register Page

RunDate/Time:01/14/05 11:39 AM

Page: 1 of 10

01 05-10-1872;017STAT0091;30USC26,28,34
Case Type 384101: LODE CLAIM
Commodity:
Claim Name: N-30
Case Disposition: ACTIVE

Serial Number
AMC354858

<u>Name & Address</u>	<u>Int Rel</u>	<u>% Interest</u>
ARIMETCO INC 8040 S KOLB RD TUCSON, AZ 85706	CLAIMANT	0.0000000

<u>County/State</u>	<u>District</u>
YAVAPAI County, AZ	PHOENIX FIELD OFFICE

<u>Mer Twp Rng Sec</u>	<u>Subdivision</u>
14 0110N 0040W 013	NE

<u>Act Date</u>	<u>Code</u>	<u>Action Text</u>	<u>Action Remarks</u>	<u>Receipt Number</u>
10/04/2000	403	LOCATION DATE		
11/22/2000	395	RECORDATION NOTICE RECD		
08/30/2004	582	MAINTENANCE FEE/\$125	2005	945161
09/01/2003	482	MAINTENANCE FEE/\$100	2004	743555
08/28/2002	482	MAINTENANCE FEE/\$100	2003	550876
08/15/2001	482	MAINTENANCE FEE/\$100	2002	357576
11/22/2000	484	LOCATION YEAR / MAINTENAN	2001	223703
07/30/2001	396	TRF OF INTEREST FILED	EQUATORIAL ZONIA INC	937718
11/28/2000	669	LAND STATUS CHECKED		
11/22/2000	501	ACCT ADV IN LEAD FILE	AMC354858	

<u>Line Nr</u>	<u>Remarks</u>
----------------	----------------

**DEPARTMENT OF THE INTERIOR
BUREAU OF LAND MANAGEMENT
MINING CLAIMS
(MASS) Serial Register Page**

RunDate/Time:01/14/05 11:39 AM

Page: 2 of 10

01 05-10-1872;017STAT0091;30USC26,28,34
Case Type 384101: LODE CLAIM
Commodity:
Claim Name: N-31
Case Disposition: ACTIVE

Serial Number
AMC354859

<u>Name & Address</u>	<u>Int Rel</u>	<u>% Interest</u>
ARIMETCO INC 8040 S KOLB RD TUCSON, AZ 85706	CLAIMANT	0.0000000

<u>County/State</u>	<u>District</u>
YAVAPAI County, AZ	PHOENIX FIELD OFFICE

<u>Mer Twp</u>	<u>Rng</u>	<u>Sec</u>	<u>Subdivision</u>
14	0110N	0040W	013 NE

<u>Act Date</u>	<u>Code</u>	<u>Action Text</u>	<u>Action Remarks</u>	<u>Receipt Number</u>
10/04/2000	403	LOCATION DATE		
11/22/2000	395	RECORDATION NOTICE RECD		
08/30/2004	582	MAINTENANCE FEE/\$125	2005	945161
09/01/2003	482	MAINTENANCE FEE/\$100	2004	743555
08/28/2002	482	MAINTENANCE FEE/\$100	2003	550876
08/15/2001	482	MAINTENANCE FEE/\$100	2002	357576
11/22/2000	484	LOCATION YEAR / MAINTENAN	2001	223703
07/30/2001	396	TRF OF INTEREST FILED	EQUATORIAL ZONIA INC	937718
11/28/2000	669	LAND STATUS CHECKED		
11/22/2000	501	ACCT ADV IN LEAD FILE	AMC354858;	

<u>Line Nr</u>	<u>Remarks</u>
----------------	----------------

**DEPARTMENT OF THE INTERIOR
BUREAU OF LAND MANAGEMENT
MINING CLAIMS
(MASS) Serial Register Page**

RunDate/Time:01/14/05 11:39 AM

Page: 3 of 10

01 05-10-1872;017STAT0091;30USC26,28,34
Case Type 384101: LODE CLAIM
Commodity:
Claim Name: N-32
Case Disposition: ACTIVE

Serial Number
AMC354860

<u>Name & Address</u>	<u>Int Rel</u>	<u>% Interest</u>
ARIMETCO INC 8040 S KOLB RD TUCSON, AZ 85706	CLAIMANT	0.000000

<u>County/State</u>	<u>District</u>
YAVAPAI County, AZ	PHOENIX FIELD OFFICE

<u>Mer Twp</u>	<u>Rng</u>	<u>Sec</u>	<u>Subdivision</u>
14	0110N	0040W	013 NE

<u>Act Date</u>	<u>Code</u>	<u>Action Text</u>	<u>Action Remarks</u>	<u>Receipt Number</u>
10/05/2000	403	LOCATION DATE		
11/22/2000	395	RECORDATION NOTICE RECD		
08/30/2004	582	MAINTENANCE FEE/\$125	2005	945161
09/01/2003	482	MAINTENANCE FEE/\$100	2004	743555
08/28/2002	482	MAINTENANCE FEE/\$100	2003	550876
08/15/2001	482	MAINTENANCE FEE/\$100	2002	357576
11/22/2000	484	LOCATION YEAR / MAINTENAN	2001	223703
07/30/2001	396	TRF OF INTEREST FILED	EQUATORIAL ZONIA INC	937718
11/28/2000	669	LAND STATUS CHECKED		
11/22/2000	501	ACCT ADV IN LEAD FILE	AMC354858;	

<u>Line Nr</u>	<u>Remarks</u>
----------------	----------------

DEPARTMENT OF THE INTERIOR
BUREAU OF LAND MANAGEMENT
MINING CLAIMS
(MASS) Serial Register Page

RunDate/Time:01/14/05 11:39 AM

01 05-10-1872;017STAT0091;30USC26,28,34
Case Type 384101: LODE CLAIM
Commodity:
Claim Name: N-34
Case Disposition: ACTIVE

Serial Number
AMC354861

Name & Address	Int Rel	% Interest
ARIMETCO INC 8040 S KOLB RD TUCSON, AZ 85706	CLAIMANT	0.000000

County/State	District
YAVAPAI County, AZ	PHOENIX FIELD OFFICE

Mer Twp	Rng	Sec	Subdivision
14	0110N	0040W	013 NE NW

Act Date	Code	Action Text	Action Remarks	Receipt Number
10/04/2000	403	LOCATION DATE		
11/22/2000	395	RECORDATION NOTICE RECD		
08/30/2004	582	MAINTENANCE FEE/\$125	2005	945161
09/01/2003	482	MAINTENANCE FEE/\$100	2004	743555
08/28/2002	482	MAINTENANCE FEE/\$100	2003	550876
08/15/2001	482	MAINTENANCE FEE/\$100	2002	357576
11/22/2000	484	LOCATION YEAR / MAINTENAN	2001	223703
07/30/2001	396	TRF OF INTEREST FILED	EQUATORIAL ZONIA INC	937718
11/28/2000	669	LAND STATUS CHECKED		
11/22/2000	501	ACCT ADV IN LEAD FILE	AMC354858;	

Line Nr	Remarks

**DEPARTMENT OF THE INTERIOR
BUREAU OF LAND MANAGEMENT
MINING CLAIMS
(MASS) Serial Register Page**

RunDate/Time:01/14/05 11:39 AM

01 05-10-1872;017STAT0091;30USC26,28,34
Case Type 384101: LODE CLAIM
Commodity:
Claim Name: N-35
Case Disposition: ACTIVE

Serial Number
AMC354862

<u>Name & Address</u>	<u>Int Rel</u>	<u>% Interest</u>
ARIMETCO INC 8040 S KOLB RD TUCSON, AZ 85706	CLAIMANT	0.0000000

<u>County/State</u>	<u>District</u>
YAVAPAI County, AZ	PHOENIX FIELD OFFICE

<u>Mer Twp Rng Sec</u>	<u>Subdivision</u>
14 0110N 0040W 013	NE NW SW SE

<u>Act Date</u>	<u>Code</u>	<u>Action Text</u>	<u>Action Remarks</u>	<u>Receipt Number</u>
10/04/2000	403	LOCATION DATE		
11/22/2000	395	RECORDATION NOTICE RECD		
08/30/2004	582	MAINTENANCE FEE/\$125	2005	945161
09/01/2003	482	MAINTENANCE FEE/\$100	2004	743555
08/28/2002	482	MAINTENANCE FEE/\$100	2003	550876
08/15/2001	482	MAINTENANCE FEE/\$100	2002	357576
11/22/2000	484	LOCATION YEAR / MAINTENAN	2001	223703
07/30/2001	396	TRF OF INTEREST FILED	EQUATORIAL ZONIA INC	937718
11/28/2000	669	LAND STATUS CHECKED		
11/22/2000	501	ACCT ADV IN LEAD FILE	AMC354858;	

<u>Line Nr</u>	<u>Remarks</u>
----------------	----------------

**DEPARTMENT OF THE INTERIOR
BUREAU OF LAND MANAGEMENT
MINING CLAIMS
(MASS) Serial Register Page**

RunDate/Time:01/14/05 11:39 AM

Page: 6 of 10

01 05-10-1872;017STAT0091;30USC26,28,34

Serial Number

Case Type 384101: LODE CLAIM

AMC354863

Commodity:

Claim Name: N-36

Case Disposition: ACTIVE

<u>Name & Address</u>	<u>Int Rel</u>	<u>% Interest</u>
ARIMETCO INC 8040 S KOLB RD TUCSON, AZ 85706	CLAIMANT	0.000000

<u>County/State</u>	<u>District</u>
YAVAPAI County, AZ	PHOENIX FIELD OFFICE

<u>Mer Twp</u>	<u>Rng</u>	<u>Sec</u>	<u>Subdivision</u>
14	0110N	0040W	013 NE SW SE

<u>Act Date</u>	<u>Code</u>	<u>Action Text</u>	<u>Action Remarks</u>	<u>Receipt Number</u>
10/05/2000	403	LOCATION DATE		
11/22/2000	395	RECORDATION NOTICE RECD		
08/30/2004	582	MAINTENANCE FEE/\$125	2005	945161
09/01/2003	482	MAINTENANCE FEE/\$100	2004	743555
08/28/2002	482	MAINTENANCE FEE/\$100	2003	550876
08/15/2001	482	MAINTENANCE FEE/\$100	2002	357576
11/22/2000	484	LOCATION YEAR / MAINTENAN	2001	223703
07/30/2001	396	TRF OF INTEREST FILED	EQUATORIAL ZONIA INC	937718
11/28/2000	669	LAND STATUS CHECKED		
11/22/2000	501	ACCT ADV IN LEAD FILE	AMC354858;	

<u>Line Nr</u>	<u>Remarks</u>
----------------	----------------

**DEPARTMENT OF THE INTERIOR
BUREAU OF LAND MANAGEMENT
MINING CLAIMS
(MASS) Serial Register Page**

RunDate/Time:01/14/05 11:39 AM

01 05-10-1872;017STAT0091;30USC26,28,34
Case Type 384101: LODE CLAIM
Commodity:
Claim Name: N-37
Case Disposition: ACTIVE

Serial Number
AMC354864

<u>Name & Address</u>	<u>Int Rel</u>	<u>% Interest</u>
ARIMETCO INC 8040 S KOLB RD TUCSON, AZ 85706	CLAIMANT	0.0000000

<u>County/State</u>	<u>District</u>
YAVAPAI County, AZ	PHOENIX FIELD OFFICE

<u>Mer Twp Rng Sec Subdivision</u>
14 0110N 0040W 013 NE SE

<u>Act Date</u>	<u>Code</u>	<u>Action Text</u>	<u>Action Remarks</u>	<u>Receipt Number</u>
10/05/2000	403	LOCATION DATE		
11/22/2000	395	RECORDATION NOTICE RECD		
08/30/2004	582	MAINTENANCE FEE/\$125	2005	945161
09/01/2003	482	MAINTENANCE FEE/\$100	2004	743555
08/28/2002	482	MAINTENANCE FEE/\$100	2003	550876
08/15/2001	482	MAINTENANCE FEE/\$100	2002	357576
11/22/2000	484	LOCATION YEAR / MAINTENAN	2001	223703
07/30/2001	396	TRF OF INTEREST FILED	EQUATORIAL ZONIA INC	937718
11/28/2000	669	LAND STATUS CHECKED		
11/22/2000	501	ACCT ADV IN LEAD FILE	AMC354858;	

<u>Line Nr</u>	<u>Remarks</u>
----------------	----------------

**DEPARTMENT OF THE INTERIOR
BUREAU OF LAND MANAGEMENT
MINING CLAIMS
(MASS) Serial Register Page**

RunDate/Time:01/14/05 11:39 AM

01 05-10-1872;017STAT0091;30USC26,28,34
Case Type 384101: LODE CLAIM
Commodity:
Claim Name: N-38
Case Disposition: ACTIVE

Serial Number
AMC354865

<u>Name & Address</u>	<u>Int Rel</u>	<u>% Interest</u>
ARIMETCO INC 8040 S KOLB RD TUCSON, AZ 85706	CLAIMANT	0.000000

<u>County/State</u>	<u>District</u>
YAVAPAI County, AZ	PHOENIX FIELD OFFICE

<u>Mer Twp</u>	<u>Rng</u>	<u>Sec</u>	<u>Subdivision</u>
14	0110N	0040W	013 NW SW

<u>Act Date</u>	<u>Code</u>	<u>Action Text</u>	<u>Action Remarks</u>	<u>Receipt Number</u>
11/06/2000	403	LOCATION DATE		
11/22/2000	395	RECORDATION NOTICE RECD		
08/30/2004	582	MAINTENANCE FEE/\$125	2005	945161
09/01/2003	482	MAINTENANCE FEE/\$100	2004	743555
08/28/2002	482	MAINTENANCE FEE/\$100	2003	550876
08/15/2001	482	MAINTENANCE FEE/\$100	2002	357576
11/22/2000	484	LOCATION YEAR / MAINTENAN	2001	223703
07/30/2001	396	TRF OF INTEREST FILED	EQUATORIAL ZONIA INC	937718
11/28/2000	669	LAND STATUS CHECKED		
11/22/2000	501	ACCT ADV IN LEAD FILE	AMC354858;	

<u>Line Nr</u>	<u>Remarks</u>
----------------	----------------

**DEPARTMENT OF THE INTERIOR
BUREAU OF LAND MANAGEMENT
MINING CLAIMS
(MASS) Serial Register Page**

RunDate/Time:01/14/05 11:39 AM

01 05-10-1872;017STAT0091;30USC26,28,34
Case Type 384101: LODE CLAIM
Commodity:
Claim Name: N-39
Case Disposition: ACTIVE

Serial Number
AMC354866

<u>Name & Address</u>	<u>Int Rel</u>	<u>% Interest</u>
ARIMETCO INC 8040 S KOLB RD TUCSON, AZ 85706	CLAIMANT	0.000000

<u>County/State</u>	<u>District</u>
YAVAPAI County, AZ	PHOENIX FIELD OFFICE

<u>Mer Twp</u>	<u>Rng</u>	<u>Sec</u>	<u>Subdivision</u>
14	0110N	0040W	013 NW SW

<u>Act Date</u>	<u>Code</u>	<u>Action Text</u>	<u>Action Remarks</u>	<u>Receipt Number</u>
11/06/2000	403	LOCATION DATE		
11/22/2000	395	RECORDATION NOTICE RECD		
08/30/2004	582	MAINTENANCE FEE/\$125	2005	945161
09/01/2003	482	MAINTENANCE FEE/\$100	2004	743555
08/28/2002	482	MAINTENANCE FEE/\$100	2003	550876
08/15/2001	482	MAINTENANCE FEE/\$100	2002	357576
11/22/2000	484	LOCATION YEAR / MAINTENAN	2001	223703
07/30/2001	396	TRF OF INTEREST FILED	EQUATORIAL ZONIA INC	937718
11/28/2000	669	LAND STATUS CHECKED		
11/22/2000	501	ACCT ADV IN LEAD FILE	AMC354858;	

<u>Line Nr</u>	<u>Remarks</u>
----------------	----------------

DEPARTMENT OF THE INTERIOR
BUREAU OF LAND MANAGEMENT
MINING CLAIMS
(MASS) Serial Register Page

RunDate/Time:01/14/05 11:39 AM

Page: 10 of 10

01 05-10-1872;017STAT0091;30USC26,28,34
Case Type 384101: LODE CLAIM
Commodity:
Claim Name: N-40
Case Disposition: ACTIVE

Serial Number
AMC354867

<u>Name & Address</u>	<u>Int Rel</u>	<u>% Interest</u>
ARIMETCO INC 8040 S KOLB RD TUCSON, AZ 85706	CLAIMANT	0.0000000

<u>County/State</u>	<u>District</u>
YAVAPAI County, AZ	PHOENIX FIELD OFFICE

<u>Mer Twp</u>	<u>Rng</u>	<u>Sec</u>	<u>Subdivision</u>
14	0110N	0040W	013 SW SE

<u>Act Date</u>	<u>Code</u>	<u>Action Text</u>	<u>Action Remarks</u>	<u>Receipt Number</u>
11/06/2000	403	LOCATION DATE		
11/22/2000	395	RECORDATION NOTICE RECD		
08/30/2004	582	MAINTENANCE FEE/\$125	2005	945161
09/01/2003	482	MAINTENANCE FEE/\$100	2004	743555
08/28/2002	482	MAINTENANCE FEE/\$100	2003	550876
08/15/2001	482	MAINTENANCE FEE/\$100	2002	357576
11/22/2000	484	LOCATION YEAR / MAINTENAN	2001	223703
07/30/2001	396	TRF OF INTEREST FILED	EQUATORIAL ZONIA INC	937718
11/28/2000	669	LAND STATUS CHECKED		
11/22/2000	501	ACCT ADV IN LEAD FILE	AMC354858;	

<u>Line Nr</u>	<u>Remarks</u>
----------------	----------------

EXHIBIT A

UNPATENTED LODE CLAIMS

Claim Name	BLM AMC Number	County Record Book	Page	Approx. Acreage
N-30	354858	3798	672	3.1
N-31	354859	3798	671	20.7
N-32	354860	3798	670	20.7
N-34	354861	3798	669	20.7
N-35	354862	3798	668	20.7
N-36	354863	3798	667	20.7
N-37	354864	3798	666	20.7
N-38	354865	3798	665	20.7
N-39	354866	3798	664	20.7
N-40	354867	3798	663	20.7
TRIAD NO.1	353382	3739	235	15.8
TRIAD NO.2	353383	3739	234	20.7
TRIAD NO.3	353384	3739	233	20.7

UNPATENTED MILL SITE CLAIMS

RECEIVING SHOP	353385	3739	236	5
PUMP STATION	353386	3739	237	5

RECEIVED
B.L.M. AZ STATE OFFICE

2004 AUG 25 P 12: 38

PHOENIX, ARIZONA

United States Department of the Interior
Bureau of Land Management
 BUSINESS & SUPPORT SVCS DIV
 222 N CENTRAL AVE
 PHOENIX, AZ 85004 -2203
 Phone: (602) 417-9200

Receipt	
No:	937718

Transaction #: 972046
Date of Transaction: 08/25/2004

CUSTOMER:	WESTERN RANGE SERVICES 1430 E FT LOWELL STE 200 TUCSON, AZ 85704
------------------	---

LINE #	QTY	DESCRIPTION	REMARKS	UNIT PRICE	TOTAL
1	1.00	LOCATABLE MINERALS / MINING CLAIMS-NOT NEW-UNADJUD, ONE AUTH NO. ONLY / MINING CLAIM MONEY RECEIVED (455) CASES: AMC354858/\$75.00	TRF (15)	- n/a -	75.00
TOTAL:					\$75.00

PAYMENT INFORMATION			
1	AMOUNT:	\$75.00	POSTMARKED: N/A
	TYPE:	CHECK	RECEIVED: 08/25/2004
	CHECK NO:	1067	
	NAME:	WESTERN RANGE SERVICES 1430 E FT LOWELL STE 200 TUCSON AZ 85704	

REMARKS

RECEIPT 937347 DELETED. TOTAL AMOUNT CORRECTED

This receipt was generated by the automated BLM Collections and Billing System and is a paper representation of a portion of the official electronic record contained therein.

*500
329 6503*

NOTICE!!

These documents have been scanned!

Do not place un-scanned documents beneath this notice!

Do not remove this notice from this file!

GPO Jacket No. 560-102
Print Order 61540
Rise Business Services, LLC
Job=AZ15 7/2/2019



Box Number= AZ15137



Claim Begin-End: AMC354858-AMC354867

4 Annual Filings



AZ15137-8

AMC353844-AMC355008



One South Church Avenue
Suite 1700
Tucson, Arizona 85701-1621
520.770.8700
Fax 520.623.2418
www.quarles.com

405085
410998

75918
124258
Attorneys at Law in
Chicago
Indianapolis 402403
Madison
Milwaukee 353382
Naples
Phoenix
Scottsdale 386616
Tampa
Tucson
Washington, D.C. 188442

Writer's Direct Dial: 520-770-8708
E-Mail: tiffany.morris@quarles.com

August 28, 2018

VIA OVERNIGHT COURIER

Bureau of Land Management
Arizona State Office
Attention: Information Access Center
One North Central Avenue, Suite 800
Phoenix, Arizona 85004-4427

RECEIVED
BLM AZ STATE OFFICE
2018 AUG 29 P 12: 20
PHOENIX, ARIZONA

354858

RE: *Payment of Claim Maintenance Fees for Redstone Resources Corporation*

Dear Ladies and Gentlemen:

Delivered herewith is a check in the amount of \$26,350 as payment of the claim maintenance fees pursuant to 30 U.S.C. § 28f(a), as adjusted by 30 U.S.C. § 28j(c) and implemented by notice in the 74 *Federal Register* 30959-62 (June 29, 2009) and as amended by the Consolidated Appropriations Act 2012, Pub. L. No. 112-74, 125 Stat 786 (2011). The owner is paying a maintenance fee of \$155.00 per lode claim for the assessment year beginning September 1, 2017. Also enclosed are copies of the Certification of Payment of Maintenance Fee in Lieu of Affidavit of Annual Assessment Work to be recorded with the Yavapai County Recorder's Office.

399303
403038

Please return a date-stamped copy of this letter and the original Affidavit along with the receipt for payment to this office.

Thank you for your assistance and please feel free to contact me with any questions or concerns.

Sincerely,

Tiffany N. Morris
Legal Specialist

Enclosures
QB\155729.00002\52916784.1

4251589

ENTERED
SEP 05 2018
RV Am

When Recorded Mail To:

Marian C. LaLonde, Esq.
QUARLES & BRADY, LLP
1 S. Church Avenue, Suite 1700
Tucson, Arizona 85701

CAPTION HEADING: Certification of Payment of Maintenance Fee In Lieu
of Affidavit of Annual Assessment Work

RECEIVED
BLM AZ STATE OFFICE
2018 AUG 29 P 12: 20
PHOENIX, ARIZONA

EXHIBIT A

Redstone Resources Unpatented Mining Claims

The following unpatented lode mining claims situated in the Walnut Grove Mining District, Yavapai County, Arizona, and the location notices of which are of record in the office of the Recorder of Yavapai County, Arizona and the Arizona State office of the Bureau of Land Management as follows:

BLM Serial Number	Claim Name	Location Date	County Records Number		Recording Date
			Book	Page	
AMC75989	Mistake Fraction No. 1	06/21/1972	761	114	07/13/1972
AMC75990	Mistake Fraction No. 2	06/20/1972	761	115	07/13/1972
AMC75991	Mistake No. 1	06/20/1972	761	116	07/13/1972
AMC75992	Mistake No. 2	06/20/1972	761	117	07/13/1972
AMC75993	Mistake No. 3	06/20/1972	761	118	07/13/1972
AMC75994	Mistake No. 4	06/20/1972	761	119	07/13/1972
AMC75995	Mistake No. 5	06/20/1972	761	120	07/13/1972
AMC75996	Mistake No. 6	06/21/1972	761	121	07/13/1972
AMC75997	Mistake No. 7	06/21/1972	761	122	07/13/1972
AMC75998	Mistake No. 8	06/21/1972	761	123	07/13/1972
AMC75999	Mistake No. 9	06/21/1972	761	124	07/13/1972
AMC76000	Mistake No. 10	06/21/1972	761	125	07/13/1972
AMC76001	Mistake No. 11	06/21/1972	761	126	07/13/1972
AMC76002	Mistake No. 12	06/21/1972	761	127	07/13/1972
AMC76003	Mistake No. 13	06/21/1972	761	128	07/13/1972
AMC76004	Mistake No. 14	06/21/1972	761	129	07/13/1972
AMC76005	Mistake No. 15	06/21/1972	761	130	07/13/1972
AMC76006	Mistake No. 16	06/21/1972	761	131	07/13/1972
AMC76007	Mistake No. 17	06/21/1972	761	132	07/13/1972
AMC76008	Mistake No. 18	06/21/1972	761	133	07/13/1972
AMC76009	The Last Mistake	06/21/1972	761	134	07/13/1972
AMC75979	Lois No. 1	09/01/1967	464	551	
AMC75980	Lois No. 2	09/01/1967	464	552	
AMC75981	Lois No. 3	09/01/1967	464	553	
AMC75982	Lois No. 4	09/01/1967	464	554	
AMC75983	Lois No. 5	09/01/1967	464	555	
AMC75984	Lois No. 6	09/01/1967	464	556	

BLM Serial Number	Claim Name	Location Date	County Records Number		Recording Date
			Book	Page	
AMC75985	Lois No. 17	09/01/1967	464	557	
AMC75986	Lois No. 18	09/01/1967	464	558	
AMC75987	Lois No. 19	09/01/1967	464	559	
AMC75988	Lois No. 20	09/01/1967	464	560	
AMC124258	Zonia No. 2	01/30/1981	1358	591-592	02/10/1981
AMC124259	Zonia No. 5	01/30/1981	1358	593-594	02/10/1981
AMC124260	Zonia No. 6	01/30/1981	1358	595-596	02/10/1981
AMC124261	Zonia No. 7	01/30/1981	1358	597-598	02/10/1981
AMC124262	Zonia No. 8	01/30/1981	1358	599-600	02/10/1981
AMC124263	Zonia No. 9	01/30/1981	1358	601-602	02/10/1981
AMC124264	Zonia No. 10	01/30/1981	1358	603-604	02/10/1981
AMC124265	Zonia No. 11	01/30/1981	1358	605-606	02/10/1981
AMC124266	Zonia No. 14	01/30/1981	1358	607-608	02/10/1981
AMC124267	Zonia No. 15	01/30/1981	1358	609-610	02/10/1981
AMC124268	Zonia No. 16	01/30/1981	1358	611-612	02/10/1981
AMC124269	Zonia No. 17	01/30/1981	1358	613-614	02/10/1981
AMC124270	Zonia No. 18	01/30/1981	1358	615-616	02/10/1981
AMC124271	Zonia No. 19	01/30/1981	1358	617-618	02/10/1981
AMC124272	Zonia No. 20	01/30/1981	1358	619-620	02/10/1981
AMC124273	Zonia No. 21	01/30/1981	1358	621-622	02/10/1981
AMC124274	Zonia No. 22	01/30/1981	1358	623-624	02/10/1981
AMC124275	Zonia No. 23	01/30/1981	1358	625-626	02/10/1981
AMC124276	Zonia No. 24	01/30/1981	1358	627-628	02/10/1981
AMC402403	Copper King No. 1	09/01/2010	4765	431	09/20/2010
AMC402404	Copper King No. 2	09/01/2010	4765	433	09/20/2010
AMC402405	Copper King No. 3	09/01/2010	4765	432	09/20/2010
AMC124282	Copper King No. 4	01/30/1981	1358	639-640	02/10/1981
AMC124283	Scott No. 1	01/30/1981	1358	641-642	02/10/1981
AMC124284	Scott No. 2	01/30/1981	1358	643-644	02/10/1981
AMC124285	Copper Bar No. 2	01/30/1981	1358	645-646	02/10/1981
AMC353382	Triad No. 1	02/16/2000	3739	235	03/15/2000
AMC353383	Triad No. 2	02/16/2000	3739	234	03/15/2000
AMC353384	Triad No. 3	02/16/2000	3739	233	03/15/2000
AMC76047	Copper Crown No. 1	09/19/1938	147	155	
AMC76048	Copper Crown No. 2	09/19/1938	147	156	

BLM Serial Number	Claim Name	Location Date	County Records Number		Recording Date
			Book	Page	
AMC76049	Copper Crown No. 3	09/19/1938	147	157	
AMC76050	Copper Crown No. 4	07/02/1942	151	331	
AMC76051	Copper Crown No. 5	07/02/1942	151	332	
AMC76052	Copper Crown No. 6	07/02/1942	151	333	
AMC76053	Copper Crown No. 7	07/02/1942	151	334	
AMC76054	Copper Crown No. 8	07/02/1942	151	335	
AMC76046	Gold Crown	12/03/1951	159	400	
AMC76055	Copper Crown No. 9	06/01/1955	55	111	
AMC76056	Copper Crown No. 10	07/14/1952	7	186	09/26/1952
AMC76057	Copper Crown No. 12	06/01/1955	55	112	
AMC76058	Copper Crown 13	07/23/1969	560	929	08/05/1969
AMC76059	Copper Crown No. 14	11/04/1955	63	204	
AMC76060	Copper Crown No. 15	12/12/1955	64	179	
AMC76061	Copper Crown No. 16	12/12/1955	64	180	
AMC76062	Copper Crown No. 17	12/12/1955	64	181	
AMC76063	Copper Crown No. 18	02/07/1956	68	385	
AMC76064	Copper Crown No. 19	02/07/1956	68	386	
AMC76065	Copper Crown No. 20	02/07/1956	68	387	
AMC76066	Copper Crown No. 21	02/07/1956	68	388	
AMC76067	Copper Crown No. 22	02/07/1956	68	389	
AMC76068	Copper Crown No. 23	02/07/1956	68	390	
AMC76069	Copper Crown No. 24	02/07/1956	68	391	
AMC76070	Copper Crown No. 25	02/07/1956	68	392	
AMC76071	Copper Crown No. 26	02/07/1956	68	393	
AMC76072	Copper Crown No. 27	08/11/1956	83	74	
AMC76073	Copper Crown No. 28	03/07/1956	73	402	
AMC76074	Copper Crown No. 29	03/07/1956	73	403	
AMC76075	Copper Crown No. 30	03/07/1956	73	404	
AMC76076	Copper Crown No. 31	03/07/1956	73	405	
AMC76077	Copper Crown No. 32	08/11/1956	83	75	
AMC76078	Copper Crown No. 33	09/01/1957	112	374	
AMC76079	Copper Crown No. 34	09/01/1957	112	375	
AMC76080	Copper Crown No. 35	09/01/1957	112	376	
AMC76081	Copper Crown No. 36	07/20/1969	560	930	08/05/1969
AMC76082	Copper Crown No. 37	07/20/1969	560	931	08/05/1969

RECEIVED
 BLM AZ STATE OFFICE
 2018 AUG 29 P 12:21
 PHOENIX ARIZONA

BLM Serial Number	Claim Name	Location Date	County Records Number		Recording Date
			Book	Page	
J AMC76083	Copper Crown No. 38	07/21/1969	560	932	08/05/1969
AMC76084	Copper Crown No. 39	07/21/1969	560	933	08/05/1969
AMC76085	Copper Crown No. 40	07/20/1969	560	934	08/05/1969
AMC76086	Copper Crown No. 41	07/21/1969	560	935	08/05/1969
AMC76087	Copper Crown No. 42	07/22/1969	560	936	08/05/1969
AMC76088	Copper Crown No. 43	07/22/1969	560	937	08/05/1969
AMC76089	Copper Crown No. 44	07/22/1969	560	938	08/05/1969
AMC76090	Copper Crown No. 45	07/22/1969	560	939	08/05/1969
AMC76091	Copper Crown No. 46	07/22/1969	560	940	08/05/1969
AMC76092	Copper Crown No. 47	07/23/1969	560	941	08/05/1969
AMC76093	Copper Crown No. 48	07/23/1969	560	942	08/05/1969
AMC76094	Copper Crown No. 49	07/23/1969	560	943	08/05/1969
AMC76095	Copper Crown No. 50	07/23/1969	560	944	08/05/1969
L AMC76096	Copper Crown No. 51	07/23/1969	560	945	08/05/1969
	Amended		706	403	PHOENIX, ARIZONA 03/1971
→ AMC386616	Copper Crown # 52	09/01/2007	4551	245	09/31/2007
→ AMC188442	Copper Crown No. 53	09/08/1982	1484	185	09/08/1982
J AMC354858	N-30	10/04/2000	3798	672	12/12/2000
AMC354859	N-31	10/04/2000	3798	671	12/12/2000
AMC354860	N-32	10/05/2000	3798	670	12/12/2000
AMC354861	N-34	10/04/2000	3798	669	12/12/2000
AMC354862	N-35	10/04/2000	3798	668	12/12/2000
AMC354863	N-36	10/05/2000	3798	667	12/12/2000
AMC354864	N-37	10/05/2000	3798	666	12/12/2000
AMC354865	N-38	11/06/2000	3798	665	12/12/2000
AMC354866	N-39	11/06/2000	3798	664	12/12/2000
J AMC354867	N-40	11/06/2000	3798	663	12/12/2000
J AMC399303	Redstone Fraction No. 2	02/17/2010	4724	172	02/18/2010
L AMC399304	Redstone Fraction No. 3	02/17/2010	4724	173	02/18/2010
J AMC403038	Zonia Millsite No. 1	09/01/2010	4774	20	10/29/2010
AMC403039	Zonia Millsite No. 7	09/01/2010	4774	21	10/29/2010
AMC403040	Zonia Millsite No. 8	09/01/2010	4774	22	10/29/2010
C AMC403041	Zonia Millsite No. 9	09/01/2010	4774	23	10/29/2010

BLM Serial Number	Claim Name	Location Date	County Records Number		Recording Date
			Book	Page	
AMC403042	Zonia Millsite No. 10	09/01/2010	4774	24	10/29/2010
AMC403043	Zonia Millsite No. 11	09/01/2010	4774	25	10/29/2010
AMC403044	Zonia Millsite No. 17	09/01/2010	4774	26	10/29/2010
AMC403045	Zonia Millsite No. 18	09/01/2010	4774	27	10/29/2010
AMC403046	Zonia Millsite No. 19	09/01/2010	4774	28	10/29/2010
AMC403047	Zonia Millsite No. 20	09/01/2010	4774	29	10/29/2010
AMC403048	Zonia Millsite No. 33	09/01/2010	4774	30	10/29/2010
AMC403049	Zonia Millsite No. 34	09/01/2010	4774	31	10/29/2010
AMC403050	Zonia Millsite No. 35	09/01/2010	4774	32	10/29/2010
AMC403051	Zonia Millsite No. 36	09/01/2010	4774	33	10/29/2010
AMC403052	Zonia Millsite No. 40	09/01/2010	4774	34	10/29/2010
AMC403053	Zonia Millsite No. 41	09/01/2010	4774	35	10/29/2010
AMC403054	Zonia Millsite No. 42	09/01/2010	4774	36	10/29/2010
AMC403055	Zonia Millsite No. 44	09/01/2010	4774	37	10/29/2010
AMC403056	Zonia Millsite No. 45	09/01/2010	4774	38	10/29/2010
AMC403057	Zonia Millsite No. 57	09/01/2010	4774	39	10/29/2010
AMC405085	Redstone #1	11/19/2010	4795	339	02/11/2011
AMC405086	Redstone #2	11/19/2010	4795	340	02/11/2011
AMC405087	Redstone #3	11/19/2010	4795	341	02/11/2011
AMC405088	Redstone #4	11/19/2010	4795	342	02/11/2011
AMC405089	Redstone #5	11/19/2010	4795	343	02/11/2011
AMC405090	Redstone #6	11/19/2010	4795	344	02/11/2011
AMC405091	Redstone #7	11/19/2010	4795	345	02/11/2011
AMC405092	Redstone #8	11/19/2010	4795	346	02/11/2011
AMC405093	Redstone #9	11/19/2010	4795	347	02/11/2011
AMC405094	Redstone #10	11/19/2010	4795	348	02/11/2011
AMC405095	Redstone #11	11/19/2010	4795	349	02/11/2011
AMC405096	Redstone #12	11/19/2010	4795	350	02/11/2011
AMC405097	Redstone #13	11/19/2010	4795	351	02/11/2011
AMC405098	Redstone #14	11/19/2010	4795	352	02/11/2011
AMC405099	Redstone #15	12/02/2010	4795	353	02/11/2011
AMC405100	Redstone #16	12/02/2010	4795	354	02/11/2011
AMC405101	Redstone #17	12/02/2010	4795	355	02/11/2011
AMC405102	Redstone #18	12/02/2010	4795	356	02/11/2011
AMC405103	Redstone #19	12/02/2010	4795	357	02/11/2011

PHOENIX ARIZONA
 DECEMBER 10 2010
 DECEMBER 10 2010
 DECEMBER 10 2010
 DECEMBER 10 2010

BLM Serial Number	Claim Name	Location Date	County Records Number		Recording Date
			Book	Page	
AMC411000	Redstone #20	09/01/2011	4832	267	09/02/2011
AMC411001	Redstone #21	09/01/2011	4832	270	09/02/2011
AMC411002	Redstone #22	09/01/2011	4832	894	09/07/2011
AMC411003	Redstone #23	09/01/2011	4832	893	09/07/2011
AMC410998	Redstone Fraction #4	09/01/2011	4832	269	09/02/2011
AMC410999	Redstone Fraction #5	09/01/2011	4832	268	09/02/2011

RECEIVED
 BLM A7 STATE OFFICE
 2018 AUG 29 P 12:21
 PHOENIX, ARIZONA

Extremely Urgent

This envelope is for use with the following services:

- UPS Next Day Air®
- UPS Worldwide Express®
- UPS 2nd Day Air®

Visit ups.com® or call 1-800-PICK-UPS® (1-800-742-5877) to schedule a pickup or find a drop off location near you.

Domestic Shipments

- To qualify for the Letter rate, UPS Express Envelopes may only contain correspondence, urgent documents, and/or electronic media, and must weigh 8 oz. or less. Envelopes containing items other than those listed or weighing more than 8 oz. will be billed by weight.

International Shipments

- The UPS Express Envelope may be used only for documents of no commercial value. Certain countries consider electronic media as documents. Visit ups.com/importexport for more information.
- To qualify for UPS Express, visit ups.com.

Note: Express containing cash or cash equivalents is not permitted.

Apply shipping documents on this side.


Do not use this envelope for:

- UPS Ground
- UPS Standard
- UPS 3 Day Select®
- UPS Worldwide Expedited®

TIFFANY H. MORIS
5207708708
QUARLES & BRADY, LLC
1 SOUTH CHURCH AVENUE
TUCSON AZ 85701

1.0 LBS LTR 1 OF 1

SHIP TO:
ARIZONA STATE OFFICE
BUREAU OF LAND MANAGEMENT
ATTN: INFORMATION ACCESS CENTER
SUITE 800
1 N. CENTRAL AVENUE
PHOENIX AZ 85004




AZ 850 9-10



UPS NEXT DAY AIR

1

TRACKING #: 1Z 816 929 01 9879 0899



BILLING: P/P

Reference #1: 155720 00002

2010 08 29 12:20



RECEIVED
BLM AZ STATE OFFICE
2010 AUG 29 P 12:20
PHOENIX, ARIZONA

EV.12/09 FD



International Shipping Notice - A message here on the back of the envelope is required for the shipment of certain goods by air (the "Warsaw Convention") and/or the Convention on the Contract for the International Carriage of Goods by Road (the "CMR Convention"). These commodities, technology or software were exported from the U.S. in accordance with the Export Administration Regulations. Diversion contrary to U.S. law prohibited.

010195101 1/15 TG United Parcel Service

**United States Department of the Interior
Bureau of Land Management**

Receipt

DIV OF LANDS, MINRLS & ENERGY

ONE N CENTRAL AVE

PHOENIX, AZ 85004 -4427

Phone: 602-417-9200

No:

4251589

Transaction #: 4367101	
Date of Transaction: 08/31/2018	
CUSTOMER:	
QUARLES & BRADY LLP ONE SOUTH CHURCH AVE STE 1700 TUCSON,AZ 85701 US	

LINE #	QTY	DESCRIPTION	REMARKS	UNIT PRICE	TOTAL
1	1.00	LOCATABLE MINERALS / MINING CLAIMS- NOT NEW-UNADJUD,ONE AUTH NO. ONLY / MINING CLAIM MONEY RECEIVED CASES: AMC75989/\$26350.00	MAINT 2019/170	- n/a -	26350.00
TOTAL:					\$26,350.00

PAYMENT INFORMATION					
1	AMOUNT:	26350.00	POSTMARKED:	N/A	
	TYPE:	CHECK	RECEIVED:	08/29/2018	
	CHECK NO:	794343			
	NAME:	QUARLES & BRADY LLP 411 E WISCONSIN AVE STE 2400 MILWAUKEE WI 53202 US			

REMARKS

This receipt was generated by the automated BLM Collections and Billing System and is a paper representation of a portion of the official electronic record contained therein.



1 N CENTRAL AVE
STE 600
PHOENIX AZ 85204-4414
P. BROWN S. ORANGE
1004-1059
2816929019879 0000
SA 06405 1990 06 41 16 0019
US 0501 HIPP 18.09. ENTERAGEL

Express Envelope



One South Church Avenue
Suite 1700
Tucson, Arizona 85701-1621
520.770.8700
Fax 520.623.2418
www.quarles.com

Attorneys at Law in
Chicago
Indianapolis
Madison
Milwaukee
Naples
Phoenix
Scottsdale
Tampa
Tucson
Washington, D.C.

75918

124258

402403

353382

386616

188442

Writer's Direct Dial: 520-770-8717
E-Mail: marian.lalonde@quarles.com

354858

403038

August 17, 2017

405085

410998

PHOENIX, ARIZONA

2017 AUG 21 P 1:50

RECEIVED
BLM AZ STATE OFFICE

VIA OVERNIGHT COURIER

Bureau of Land Management
Arizona State Office
Attention: Information Access Center
One North Central Avenue, Suite 800
Phoenix, AZ 85004-4427

RE: Payment of Claim Maintenance Fees - Redstone Resources Corporation

Ladies and Gentlemen:

Delivered herewith is a check in the amount of \$26,350.00 as payment of the claim maintenance fees pursuant to 30 U.S.C. § 28f(a), as adjusted by 30 U.S.C. § 28j(c) and implemented by notice in the 74 *Federal Register* 30959-62 (June 29, 2009) and as amended by the Consolidated Appropriations Act 2012, Pub. L. No. 112-74, 125 Stat 786 (2011). The owner is paying a maintenance fee of \$155.00 per lode claim for the assessment year beginning September 1, 2017. Also enclosed are copies of the Certification of Payment of Maintenance Fee in Lieu of Affidavit of Annual Assessment Work to be recorded with the Yavapai County Recorder's Office.

Please return a date-stamped copy of this letter and the Affidavit along with the receipt for payment to this office.

Thank you for your assistance and please feel free to contact me with any questions or concerns.

Sincerely,

Marian C. LaLonde

Enclosure(s)

3948911

ENTERED
AUG 24 2017
BY: RAN

After recording, please return to:

Marian C. LaLonde
Quarles & Brady LLP
One S. Church Ave., Ste. 1700
Tucson, AZ 85701

STATE OF ARIZONA)
) ss:
County of Pima)

CERTIFICATION OF PAYMENT OF MAINTENANCE FEE
IN LIEU OF AFFIDAVIT OF ANNUAL ASSESSMENT WORK

Marian C. LaLonde, being first duly sworn, deposes and says that:

1. She is an agent for Redstone Resources Corporation, a Nevada corporation, owner of the unpatented lode mining claims and millsites situated in Yavapai County, Arizona (the "Claims"), the location notices of which are of record in said county, and in the records of the Arizona State Office of the Bureau of Land Management under the file numbers indicated in the attached Exhibit A.

2. Pursuant to the 30 U.S.C. § 28f(a), as adjusted by 30 U.S.C. § 28j(c) and implemented by notice in 74 *Federal Register* 30959-62 (June 29, 2009) and as amended by the Consolidated Appropriations Act 2012, Pub. L. No. 112-74, 125 Stat. 786 (2011), the owner has paid a maintenance fee of \$155.00 per claim for the assessment year beginning September 1, 2017. This Certificate is in lieu of an affidavit of performance of annual assessment work or notice of intent to hold and a copy of the receipt of payment to the Bureau of Land Management is attached hereto.


3. The name and address of the owner of Claims for which this Certificate is prepared are Redstone Resources Corporation, 10920 W. Alameda Ave., Ste. 207, Lakewood CO 80226. THIS IS NOT A CHANGE OF ADDRESS.

4. The Claims are held and claimed by the owner for the valuable mineral contained therein and the millsites for uses related to the mining claims.

DATED this 17th day of August, 2017.

Marian C. LaLonde
Marian C. LaLonde

Sworn and subscribe to before me this _____ day of August, 2017, Marian C. LaLonde, Agent for Redstone Resources Corporation.



Yvonne R. Young
Notary Public

RECEIVED
BLM AZ STATE OFFICE
2017 AUG 21 P 1:50
PHOENIX, ARIZONA

EXHIBIT A

The following unpatented lode mining claims situated in the Walnut Grove Mining District, Yavapai County, Arizona, and the location notices of which are of record in the office of the Recorder of Yavapai County, Arizona and the Arizona State office of the Bureau of Land Management as follows:

Name of Claim	Book of Official Records	Page Number	A MC Number	Location Date
Mistake Fraction No. 1	761	114	75989	6-21-1972
Mistake Fraction No. 2	761	115	75990	6-20-1972
Mistake No. 1	761	116	75991	6-20-1972
Mistake No. 2	761	117	75992	6-20-1972
Mistake No. 3	761	118	75993	6-20-1972
Mistake No. 4	761	119	75994	6-20-1972
Mistake No. 5	761	120	75995	6-20-1972
Mistake No. 6	761	121	75996	6-21-1972
Mistake No. 7	761	122	75997	6-21-1972
Mistake No. 8	761	123	75998	6-21-1972
Mistake No. 9	761	124	75999	6-21-1972
Mistake No. 10	761	125	76000	6-21-1972
Mistake No. 11	761	126	76001	6-21-1972
Mistake No. 12	761	127	76002	6-21-1972
Mistake No. 13	761	128	76003	6-21-1972
Mistake No. 14	761	129	76004	6-21-1972
Mistake No. 15	761	130	76005	6-21-1972
Mistake No. 16	761	131	76006	6-21-1972
Mistake No. 17	761	132	76007	6-21-1972
Mistake No. 18	761	133	76008	6-21-1972
The Last Mistake	761	134	76009	6-21-1972
Lois No. 1	464	551	75979	9-01-1967
Lois No. 2	464	552	75980	9-01-1967
Lois No. 3	464	553	75981	9-01-1967
Lois No. 4	464	554	75982	9-01-1967
Lois No. 5	464	555	75983	9-01-1967
Lois No. 6	464	556	75984	9-01-1967
Lois No. 17	464	557	75985	9-01-1967
Lois No. 18	464	558	75986	9-01-1967
Lois No. 19	464	559	75987	9-01-1967
Lois No. 20	464	560	75988	9-01-1967
Zonia No. 2	1358	591-592	124258	1-30-1981
Zonia No. 5	1358	593-594	124259	1-30-1981
Zonia No. 6	1358	595-596	124260	1-30-1981
Zonia No. 7	1358	597-598	124261	1-30-1981
Zonia No. 8	1358	599-600	124262	1-30-1981
Zonia No. 9	1358	601-602	124263	1-30-1981
Zonia No. 10	1358	603-604	124264	1-30-1981

RECEIVED
 BUREAU OF LAND MANAGEMENT
 PHOENIX, ARIZONA
 21 AUG 2 1981

Name of Claim	Book of Official Records	Page Number	A MC Number	Location Date
Zonia No. 11	1358	605-606	124265	1-30-1981
Zonia No. 14	1358	607-608	124266	1-30-1981
Zonia No. 15	1358	609-610	124267	1-30-1981
Zonia No. 16	1358	611-612	124268	1-30-1981
Zonia No. 17	1358	613-614	124269	1-30-1981
Zonia No. 18	1358	615-616	124270	1-30-1981
Zonia No. 19	1358	617-618	124271	1-30-1981
Zonia No. 20	1358	619-620	124272	1-30-1981
Zonia No. 21	1358	621-622	124273	1-30-1981
Zonia No. 22	1358	623-624	124274	1-30-1981
Zonia No. 23	1358	625-626	124275	1-30-1981
Zonia No. 24	1358	627-628	124276	1-30-1981
Copper King No. 1	4765	431	402403	9-01-2010
Copper King No. 2	4765	433	402404	9-01-2010
Copper King No. 3	4765	432	402405	9-01-2010
Copper King No. 4	1358	639-640	124282	1-30-1981
Scott No. 1	1358	641-642	124283	1-30-1981
Scott No. 2	1358	643-644	124284	1-30-1981
Copper Bar No. 2	1358	645-646	124285	1-30-1981
Triad No. 1	3739	235	353382	2-16-2000
Triad No. 2	3739	234	353383	2-16-2000
Triad No. 3	3739	233	353384	2-16-2000
Copper Crown No. 1	147	155	76047	9-19-1938
Copper Crown No. 2	147	156	76048	9-19-1938
Copper Crown No. 3	147	157	76049	9-19-1938
Copper Crown No. 4	151	331	76050	7-02-1942
Copper Crown No. 5	151	332	76051	7-02-1942
Copper Crown No. 6	151	333	76052	7-02-1942
Copper Crown No. 7	151	334	76053	7-02-1942
Copper Crown No. 8	151	335	76054	7-02-1942
Gold Crown	159	400	76046	12-3-1951
Copper Crown No. 9	55	111	76055	6-01-1955
Copper Crown No. 10	7	186	76056	7-14-1952
Copper Crown No. 12	55	112	76057	6-01-1955
Copper Crown 13	560	929	76058	7-23-1969
Copper Crown No. 14	63	204	76059	11-04-1955
Copper Crown No. 15	64	179	76060	12-12-1955
Copper Crown No. 16	64	180	76061	12-12-1955
Copper Crown No. 17	64	181	76062	12-12-1955
Copper Crown No. 18	68	385	76063	2-07-1956
Copper Crown No. 19	68	386	76064	2-07-1956
Copper Crown No. 20	68	387	76065	2-07-1956
Copper Crown No. 21	68	388	76066	2-07-1956

RECEIVED
 PHOENIX, ARIZONA
 2017 JUN 21 PM 4:40

Name of Claim	Book of Official Records	Page Number	A MC Number	Location Date
Copper Crown No. 22	68	389	76067 7	2-07-1956
Copper Crown No. 23	68	390	76068	2-07-1956
Copper Crown No. 24	68	391	76069	2-07-1956
Copper Crown No. 25	68	392	76070	2-07-1956
Copper Crown No. 26	68	393	76071	2-07-1956
Copper Crown No. 27	83	74	76072	8-11-1956
Copper Crown No. 28	73	402	76073	3-07-1956
Copper Crown No. 29	73	403	76074	3-07-1956
Copper Crown No. 30	73	404	76075	3-07-1956
Copper Crown No. 31	73	405	76076	3-07-1956
Copper Crown No. 32	83	75	76077	8-11-1956
Copper Crown No. 33	112	374	76078	9-01-1957
Copper Crown No. 34	112	375	76079	9-01-1957
Copper Crown No. 35	112	376	76080	9-01-1957
Copper Crown No. 36	560	930	76081	7-20-1969
Copper Crown No. 37	560	931	76082	7-20-1969
Copper Crown No. 38	560	932	76083	7-21-1969
Copper Crown No. 39	560	933	76084	7-21-1969
Copper Crown No. 40	560	934	76085	7-20-1969
Copper Crown No. 41	560	935	76086	7-21-1969
Copper Crown No. 42	560	936	76087	7-22-1969
Copper Crown No. 43	560	937	76088	7-22-1969
Copper Crown No. 44	560	938	76089	7-22-1969
Copper Crown No. 45	560	939	76090	7-22-1969
Copper Crown No. 46	560	940	76091	7-22-1969
Copper Crown No. 47	560	941	76092	7-23-1969
Copper Crown No. 48	560	942	76093	7-23-1969
Copper Crown No. 49	560	943	76094	7-23-1969
Copper Crown No. 50	560	944	76095	7-23-1969
Copper Crown No. 51	560	945	76096 J	7-23-1969
Amended	706	403		
Copper Crown # 52	4551	245	386616 -	9-01-2007
Copper Crown No. 53	1484	185	188442 -	9-08-1982
N-30	3798	672	354858 7	10-04-2000
N-31	3798	671	354859	10-04-2000
N-32	3798	670	354860	10-05-2000
N-34	3798	669	354861	10-04-2000
N-35	3798	668	354862	10-04-2000
N-36	3798	667	354863	10-04-2000
N-37	3798	666	354864	10-05-2000
N-38	3798	665	354865	11-08-2000
N-39	3798	664	354866	11-08-2000
N-40	3798	663	354867 7	11-06-2000

RECEIVED
 PHOENIX, ARIZONA
 2010 AUG 28 1:40 P

Name of Claim	Book Official Records	of Page Number	A MC Number	Location Date
Redstone Fraction No. 2	4724	172	399303	2-17-2010
Redstone Fraction No. 3	4724	173	399304	2-17-2010
Zonia Millsite No. 1	4774	20	403038	9-01-2010
Zonia Millsite No. 7	4774	21	403039	9-01-2010
Zonia Millsite No. 8	4774	22	403040	9-01-2010
Zonia Millsite No. 9	4774	23	403041	9-01-2010
Zonia Millsite No. 10	4774	24	403042	9-01-2010
Zonia Millsite No. 11	4774	25	403043	9-01-2010
Zonia Millsite No. 17	4774	26	403044	9-01-2010
Zonia Millsite No. 18	4774	27	403045	9-01-2010
Zonia Millsite No. 19	4774	28	403046	9-01-2010
Zonia Millsite No. 20	4774	29	403047	9-01-2010
Zonia Millsite No. 33	4774	30	403048	9-01-2010
Zonia Millsite No. 34	4774	31	403049	9-01-2010
Zonia Millsite No. 35	4774	32	403050	9-01-2010
Zonia Millsite No. 36	4774	33	403051	9-01-2010
Zonia Millsite No. 40	4774	34	403052	9-01-2010
Zonia Millsite No. 41	4774	35	403053	9-01-2010
Zonia Millsite No. 42	4774	36	403054	9-01-2010
Zonia Millsite No. 44	4774	37	403055	9-01-2010
Zonia Millsite No. 45	4774	38	403056	9-01-2010
Zonia Millsite No. 57	4774	39	403057	9-01-2010
Redstone #1	4795	339	405085	11-19-2010
Redstone #2	4795	340	405086	11-19-2010
Redstone #3	4795	341	405087	11-19-2010
Redstone #4	4795	342	405088	11-19-2010
Redstone #5	4795	343	405089	11-19-2010
Redstone #6	4795	344	405090	11-19-2010
Redstone #7	4795	345	405091	11-19-2010
Redstone #8	4795	346	405092	11-19-2010
Redstone #9	4795	347	405093	11-19-2010
Redstone #10	4795	348	405094	11-19-2010
Redstone #11	4795	349	405095	11-19-2010
Redstone #12	4795	350	405096	11-19-2010
Redstone #13	4795	351	405097	11-19-2010
Redstone #14	4795	352	405098	11-19-2010
Redstone #15	4795	353	405099	12-02-2010
Redstone #16	4795	354	405100	12-02-2010
Redstone #17	4795	355	405101	12-02-2010
Redstone #18	4795	356	405102	12-02-2010
Redstone #19	4795	357	405103	12-02-2010

RECEIVED
 PHOENIX ARIZONA
 12-02-2010 10:40
 PHOENIX ARIZONA
 RECEIVED
 PHOENIX ARIZONA
 12-02-2010 10:40

Name of Claim	Book Official Records	of	Page Number	A MC Number	Location Date
Redstone #20	4832		267	411000 ↗	09-01-2011
Redstone #21	4832		270	411001	09-01-2011
Redstone #22	4832		894	411002	09-01-2011
Redstone #23	4832		893	411003 ↘	09-01-2011
Redstone Fraction #4	4832		269	410998 ↗	09-01-2011
Redstone Fraction #5	4832		269	410999 ↘	09-01-2011

QB47452413.1

RECEIVED
 CLM & STATE OFFICE
 2017 AUG 21 P 1:40
 PHOENIX, ARIZONA

100% Recycled fiber
80% Post-Consumer

Visit **ups.com**® or call **1-800-PICK-UPS**® (1-800-742-5877) to schedule a pickup or find a drop off location near you.

Domestic Shipments

- To qualify for the Letter rate, UPS Express Envelopes may only contain correspondence, urgent documents, and/or electronic media, and must weigh 8 oz or less. UPS Express Envelopes containing items other than those listed on the back of the envelope are not eligible for the Letter rate.

International Shipments

- The UPS Express Envelope is not eligible for International Shipments. Certain international destinations may require additional packaging. Visit ups.com/it/upspe for more information.
- To qualify for the Letter rate, UPS Express Envelopes may only contain correspondence, urgent documents, and/or electronic media, and must weigh 8 oz or less. UPS Express Envelopes containing items other than those listed on the back of the envelope are not eligible for the Letter rate.

Note: Express Envelopes containing sensitive information are not eligible for cash equivalent services.

1.0 LBS LTR 1 OF 1
YVONNE YOUNG
QUARLES & BRADY LLP
1 S. CHURCH AVE.
TUCSON AZ 85701

SHIP TO:
BUREAU OF LAND MANAGEMENT
ARIZONA STATE OFFICE
SUITE 800
ONE NORTH CENTRAL AVENUE
PHOENIX AZ 85004-4427



AZ 850 9-10

UPS NEXT DAY AIR 1
TRACKING #: 1Z 816 929 01 9850 4019



BILLING: P/P

Reference# 1: Marian LaLonde

UPS 19.5-40. WNTNVS0 90.0A 07/2017



This envelope is for use with the following services:
UPS Next Day Air®
UPS Worldwide Express®
UPS 2nd Day Air®

Do not use this envelope for:
UPS Ground
UPS Standard

Apply shipping documents on this side.

171604 REV. 12/09 FD


<https://www.ups.com/uis/create?ActionOriginPair=default&PrintWindowPage&key=lab...> 8/18/2017

International Shipping Notice - Carriage hereunder may be subject to the rules relating to liability and other terms and/or conditions established by the Convention for the Unification of Certain Rules Relating to International Carriage by Air (the "Warsaw Convention") and/or the Convention on the Contract for the International Carriage of Goods by Road (the "CMR Convention"). These commodities, technology or software were exported from the U.S. in accordance with the Export Administration Regulations. Diversion contrary to U.S. law prohibited.

010195101 1/15 TG United Parcel Service

Serving you for more than 100 years
United Parcel Service





ARIZONA STATE OFFICE
1 N CENTRAL AVE
STE 800
PHOENIX AZ 85004-4414
P: BROWN S: ORANGE I:
1004-1058
12816929019850 4019
SAT0849S AUG 19 07:39:21 2017
US 8501 HPPS 17 03 SAT0849S L 1030

RECEIVED
BLM AZ STATE OFFICE
1 2017 AUG 21 P 1:39
PHOENIX, ARIZONA

Express Envelope

United States Department of the Interior
Bureau of Land Management
 DIV OF LANDS, MINRLS & ENERGY
 ONE N CENTRAL AVE
 PHOENIX, AZ 85004 -4427
 Phone: 602-417-9200

Receipt

No: 3948911

Transaction #: 4058634	
Date of Transaction: 08/22/2017	
CUSTOMER:	
QUARLES & BRADY LLP 1 S CHURCH AVE SUITE 1700 TUCSON,AZ 85701-1612 US	

LINE #	QTY	DESCRIPTION	REMARKS	UNIT PRICE	TOTAL
1	1.00	LOCATABLE MINERALS / MINING CLAIMS- NOT NEW-UNADJUD,ONE AUTH NO. ONLY / MINING CLAIM MONEY RECEIVED CASES: AMC75989/\$26350.00	MAINT 2018/170	- n/a -	26350.00
TOTAL:					\$26,350.00

PAYMENT INFORMATION			
1	AMOUNT:	26350.00	POSTMARKED: N/A
	TYPE:	CHECK	RECEIVED: 08/21/2017
	CHECK NO:	20406	
	NAME:	QUARLES & BRADY LLP 1 S CHURCH AVE SUITE 1700 TUCSON AZ 85701-1612 US	

REMARKS

This receipt was generated by the automated BLM Collections and Billing System and is a paper representation of a portion of the official electronic record contained therein.



One South Church Avenue
 Suite 1700
 Tucson, Arizona 85701-1621
 520.770.8700
 Fax 520.623.2418
 www.quarles.com

AMC 75918
 Attorneys at Law in
 Chicago 124258
 Indianapolis 188442
 Madison 353382
 Milwaukee 354858
 Naples 386616
 Phoenix 399303
 Scottsdale 402403
 Tampa 403038
 Tucson 405085
 Washington, D.C. 410998

Writer's Direct Dial: 520-770-8717
 E-Mail: marian.lalonde@quarles.com

August 23, 2016

VIA OVERNIGHT COURIER

Bureau of Land Management
 Arizona State Office
 Attention: Information Access Center
 One North Central Avenue, Suite 800
 Phoenix, AZ 85004-4427

RE: Payment of Claim Maintenance Fees

Ladies and Gentlemen:

Delivered herewith is a check in the amount of \$26,350.00 as payment of the claim maintenance fees pursuant to 30 U.S.C. § 28f(a), as adjusted by 30 U.S.C. § 28j(c) and implemented by notice in the 74 *Federal Register* 30959-62 (June 29, 2009) and as amended by the Consolidated Appropriations Act 2012, Pub. L. No. 112-74, 125 Stat 786 (2011). The owner is paying a maintenance fee of \$155.00 per lode claim for the assessment year beginning September 1, 2016. Also enclosed are copies of the Certification of Payment of Maintenance Fee in Lieu of Affidavit of Annual Assessment Work to be recorded with the Yavapai County Recorder's Office.

Please return a date-stamped copy of this letter and the Affidavit along with the receipt for payment to this office.

Thank you for your assistance and please feel free to contact me with any questions or concerns.

Sincerely,


 Marian C. LaLonde

Enclosure(s)

PHOENIX, ARIZONA
 AUG 24 P 3 05
 OFFICE

RECEIVED
 BLM AZ STATE OFFICE
 2016 AUG 24 P 3 06
 PHOENIX, ARIZONA

After recording, please return to:

Marian C. LaLonde
Quarles & Brady LLP
One S. Church Ave., Ste. 1700
Tucson, AZ 85701

RECEIVED
BLM AZ STATE OFFICE
2016 AUG 24 P 3 06
PHOENIX, ARIZONA

STATE OF ARIZONA)
) ss:
County of Pima)

CERTIFICATION OF PAYMENT OF MAINTENANCE FEE
IN LIEU OF AFFIDAVIT OF ANNUAL ASSESSMENT WORK

Marian C. LaLonde, being first duly sworn, deposes and says that:


1. She is an agent for Redstone Resources Corporation, a Nevada corporation, owner of the unpatented lode mining claims and millsites situated in Yavapai County, Arizona (the "Claims"), the location notices of which are of record in said county, and in the records of the Arizona State Office of the Bureau of Land Management under the file numbers indicated in the attached Exhibit A.

2. Pursuant to the 30 U.S.C. § 28f(a), as adjusted by 30 U.S.C. § 28j(c) and implemented by notice in 74 *Federal Register* 30959-62 (June 29, 2009) and as amended by the Consolidated Appropriations Act 2012, Pub. L. No. 112-74, 125 Stat. 786 (2011), the owner has paid a maintenance fee of \$155.00 per claim for the assessment year beginning September 1, 2016. This Certificate is in lieu of an affidavit of performance of annual assessment work or notice of intent to hold and a copy of the receipt of payment to the Bureau of Land Management is attached hereto.

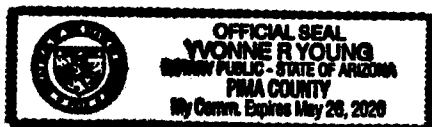
3. The name and address of the owner of Claims for which this Certificate is prepared are Redstone Resources Corporation, 10920 W. Alameda Ave., Ste. 207, Lakewood CO 80226. THIS IS NOT A CHANGE OF ADDRESS.


4. The Claims are held and claimed by the owner for the valuable mineral contained therein and the millsites for uses related to the mining claims.

DATED this 23 day of August, 2016.


Marian C. LaLonde

Sworn and subscribe to before me this 23 day of August, 2016, by Marian C. LaLonde, Agent for Redstone Resources Corporation.




Notary Public

2016 AUG 24 P 3:06

EXHIBIT A

PHOENIX, ARIZONA

The following unpatented lode mining claims situated in the Walnut Grove Mining District, Yavapai County, Arizona, and the location notices of which are of record in the office of the Recorder of Yavapai County, Arizona and the Arizona State office of the Bureau of Land Management as follows:

Name of Claim	Book of Official Records	Page Number	A MC Number	Location Date
Mistake Fraction No. 1	761	114	75989	6-21-1972
Mistake Fraction No. 2	761	115	75990	6-20-1972
Mistake No. 1	761	116	75991	6-20-1972
Mistake No. 2	761	117	75992	6-20-1972
Mistake No. 3	761	118	75993	6-20-1972
Mistake No. 4	761	119	75994	6-20-1972
Mistake No. 5	761	120	75995	6-20-1972
Mistake No. 6	761	121	75996	6-21-1972
Mistake No. 7	761	122	75997	6-21-1972
Mistake No. 8	761	123	75998	6-21-1972
Mistake No. 9	761	124	75999	6-21-1972
Mistake No. 10	761	125	76000	6-21-1972
Mistake No. 11	761	126	76001	6-21-1972
Mistake No. 12	761	127	76002	6-21-1972
Mistake No. 13	761	128	76003	6-21-1972
Mistake No. 14	761	129	76004	6-21-1972
Mistake No. 15	761	130	76005	6-21-1972
Mistake No. 16	761	131	76006	6-21-1972
Mistake No. 17	761	132	76007	6-21-1972
Mistake No. 18	761	133	76008	6-21-1972
The Last Mistake	761	134	76009	6-21-1972
Lois No. 1	464	551	75979	9-01-1967
Lois No. 2	464	552	75980	9-01-1967
Lois No. 3	464	553	75981	9-01-1967
Lois No. 4	464	554	75982	9-01-1967
Lois No. 5	464	555	75983	9-01-1967
Lois No. 6	464	556	75984	9-01-1967
Lois No. 17	464	557	75985	9-01-1967
Lois No. 18	464	558	75986	9-01-1967
Lois No. 19	464	559	75987	9-01-1967
Lois No. 20	464	560	75988	9-01-1967
Zonia No. 2	1358	591-592	124258	1-30-1981
Zonia No. 5	1358	593-594	124259	1-30-1981
Zonia No. 6	1358	595-596	124260	1-30-1981
Zonia No. 7	1358	597-598	124261	1-30-1981
Zonia No. 8	1358	599-600	124262	1-30-1981
Zonia No. 9	1358	601-602	124263	1-30-1981
Zonia No. 10	1358	603-604	124264	1-30-1981

Name of Claim	Book of Official Records	Page Number	PHOENIX, ARIZONA	
			A MC Number	Location Date
Zonia No. 11	1358	605-606	124265	1-30-1981
Zonia No. 14	1358	607-608	124266	1-30-1981
Zonia No. 15	1358	609-610	124267	1-30-1981
Zonia No. 16	1358	611-612	124268	1-30-1981
Zonia No. 17	1358	613-614	124269	1-30-1981
Zonia No. 18	1358	615-616	124270	1-30-1981
Zonia No. 19	1358	617-618	124271	1-30-1981
Zonia No. 20	1358	619-620	124272	1-30-1981
Zonia No. 21	1358	621-622	124273	1-30-1981
Zonia No. 22	1358	623-624	124274	1-30-1981
Zonia No. 23	1358	625-626	124275	1-30-1981
Zonia No. 24	1358	627-628	124276	1-30-1981
Copper King No. 1	4765	431	402403	9-01-2010
Copper King No. 2	4765	433	402404	9-01-2010
Copper King No. 3	4765	432	402405	9-01-2010
Copper King No. 4	1358	639-640	124282	1-30-1981
Scott No. 1	1358	641-642	124283	1-30-1981
Scott No. 2	1358	643-644	124284	1-30-1981
Copper Bar No. 2	1358	645-646	124285	1-30-1981
Triad No. 1	3739	235	353382	2-16-2000
Triad No. 2	3739	234	353383	2-16-2000
Triad No. 3	3739	233	353384	2-16-2000
Copper Crown No. 1	147	155	76047	9-19-1938
Copper Crown No. 2	147	156	76048	9-19-1938
Copper Crown No. 3	147	157	76049	9-19-1938
Copper Crown No. 4	151	331	76050	7-02-1942
Copper Crown No. 5	151	332	76051	7-02-1942
Copper Crown No. 6	151	333	76052	7-02-1942
Copper Crown No. 7	151	334	76053	7-02-1942
Copper Crown No. 8	151	335	76054	7-02-1942
Gold Crown	159	400	76046	12-3-1951
Copper Crown No. 9	55	111	76055	6-01-1955
Copper Crown No. 10	7	186	76056	7-14-1952
Copper Crown No. 12	55	112	76057	6-01-1955
Copper Crown 13	560	929	76058	7-23-1969
Copper Crown No. 14	63	204	76059	11-04-1955
Copper Crown No. 15	64	179	76060	12-12-1955
Copper Crown No. 16	64	180	76061	12-12-1955
Copper Crown No. 17	64	181	76062	12-12-1955
Copper Crown No. 18	68	385	76063	2-07-1956
Copper Crown No. 19	68	386	76064	2-07-1956
Copper Crown No. 20	68	387	76065	2-07-1956
Copper Crown No. 21	68	388	76066	2-07-1956

Name of Claim	Book of Official Records	Page Number	A MC Number	Location Date
Copper Crown No. 22	68	389	76067	2-07-1956
Copper Crown No. 23	68	390	76068	2-07-1956
Copper Crown No. 24	68	391	76069	2-07-1956
Copper Crown No. 25	68	392	76070	2-07-1956
Copper Crown No. 26	68	393	76071	2-07-1956
Copper Crown No. 27	83	74	76072	8-11-1956
Copper Crown No. 28	73	402	76073	3-07-1956
Copper Crown No. 29	73	403	76074	3-07-1956
Copper Crown No. 30	73	404	76075	3-07-1956
Copper Crown No. 31	73	405	76076	3-07-1956
Copper Crown No. 32	83	75	76077	8-11-1956
Copper Crown No. 33	112	374	76078	9-01-1957
Copper Crown No. 34	112	375	76079	9-01-1957
Copper Crown No. 35	112	376	76080	9-01-1957
Copper Crown No. 36	560	930	76081	7-20-1969
Copper Crown No. 37	560	931	76082	7-20-1969
Copper Crown No. 38	560	932	76083	7-21-1969
Copper Crown No. 39	560	933	76084	7-21-1969
Copper Crown No. 40	560	934	76085	7-20-1969
Copper Crown No. 41	560	935	76086	7-21-1969
Copper Crown No. 42	560	936	76087	7-22-1969
Copper Crown No. 43	560	937	76088	7-22-1969
Copper Crown No. 44	560	938	76089	7-22-1969
Copper Crown No. 45	560	939	76090	7-22-1969
Copper Crown No. 46	560	940	76091	7-22-1969
Copper Crown No. 47	560	941	76092	7-23-1969
Copper Crown No. 48	560	942	76093	7-23-1969
Copper Crown No. 49	560	943	76094	7-23-1969
Copper Crown No. 50	560	944	76095	7-23-1969
Copper Crown No. 51	560	945	76096	7-23-1969
Amended	706	403		
Copper Crown # 52	4551	245	386616	9-01-2007
Copper Crown No. 53	1484	185	188442	9-08-1982
N-30	3798	672	354858	10-04-2000
N-31	3798	671	354859	10-04-2000
N-32	3798	670	354860	10-05-2000
N-34	3798	669	354861	10-04-2000
N-35	3798	668	354862	10-04-2000
N-36	3798	667	354863	10-05-2000
N-37	3798	666	354864	10-05-2000
N-38	3798	665	354865	11-06-2000
N-39	3798	664	354866	11-06-2000
N-40	3798	663	354867	11-06-2000

Name of Claim	PHOENIX, ARIZONA			Location Date
	Book Official Records	of Page Number	A MC Number	
Redstone Fraction No. 2	4724	172	399303	2-17-2010
Redstone Fraction No. 3	4724	173	399304	2-17-2010
Zonia Millsite No. 1	4774	20	403038	9-01-2010
Zonia Millsite No. 7	4774	21	403039	9-01-2010
Zonia Millsite No. 8	4774	22	403040	9-01-2010
Zonia Millsite No. 9	4774	23	403041	9-01-2010
Zonia Millsite No. 10	4774	24	403042	9-01-2010
Zonia Millsite No. 11	4774	25	403043	9-01-2010
Zonia Millsite No. 17	4774	26	403044	9-01-2010
Zonia Millsite No. 18	4774	27	403045	9-01-2010
Zonia Millsite No. 19	4774	28	403046	9-01-2010
Zonia Millsite No. 20	4774	29	403047	9-01-2010
Zonia Millsite No. 33	4774	30	403048	9-01-2010
Zonia Millsite No. 34	4774	31	403049	9-01-2010
Zonia Millsite No. 35	4774	32	403050	9-01-2010
Zonia Millsite No. 36	4774	33	403051	9-01-2010
Zonia Millsite No. 40	4774	34	403052	9-01-2010
Zonia Millsite No. 41	4774	35	403053	9-01-2010
Zonia Millsite No. 42	4774	36	403054	9-01-2010
Zonia Millsite No. 44	4774	37	403055	9-01-2010
Zonia Millsite No. 45	4774	38	403056	9-01-2010
Zonia Millsite No. 57	4774	39	403057	9-01-2010
Redstone #1	4795	339	405085	11-19-2010
Redstone #2	4795	340	405086	11-19-2010
Redstone #3	4795	341	405087	11-19-2010
Redstone #4	4795	342	405088	11-19-2010
Redstone #5	4795	343	405089	11-19-2010
Redstone #6	4795	344	405090	11-19-2010
Redstone #7	4795	345	405091	11-19-2010
Redstone #8	4795	346	405092	11-19-2010
Redstone #9	4795	347	405093	11-19-2010
Redstone #10	4795	348	405094	11-19-2010
Redstone #11	4795	349	405095	11-19-2010
Redstone #12	4795	350	405096	11-19-2010
Redstone #13	4795	351	405097	11-19-2010
Redstone #14	4795	352	405098	11-19-2010
Redstone #15	4795	353	405099	12-02-2010
Redstone #16	4795	354	405100	12-02-2010
Redstone #17	4795	355	405101	12-02-2010
Redstone #18	4795	356	405102	12-02-2010
Redstone #19	4795	357	405103	12-02-2010

Name of Claim	Book Official Records	of Page Number	A MC Number	Location Date
Redstone #20	4832	267	411000	09-01-2011
Redstone #21	4832	270	411001	09-01-2011
Redstone #22	4832	894	411002	09-01-2011
Redstone #23	4832	893	411003	09-01-2011
Redstone Fraction #4	4832	269	410998	09-01-2011
Redstone Fraction #5	4832	269	410999	09-01-2011

RECEIVED
BLM AZ STATE OFFICE
2016 AUG 24 P 3 06
PHOENIX, ARIZONA

Extremely Urgent

This envelope is for use with the following services:

UPS Next Day Air®
UPS Worldwide Express®
UPS 2nd Day Air®

Visit ups.com or call **1-800-PICK-UPS®** (1-800-742-5877)

to schedule

Domestic \$1

- To qualify, recipient must be in the contiguous United States
- To qualify, recipient must be in the contiguous United States

International:

- The UPS E-mail service is available for international shipments.
- To qualify, recipient must be in a country with a UPS office.
- To qualify, recipient must be in a country with a UPS office.

Note: Expiration date is on the shipping label or cash equivalent.

Apply shipping labels on this side.

<https://www.ups.com/uis/create?Action=OriginPair=default&PrintWindow=Page&key=lab...> 8/23/2016

Ship to:


Expedited

171604 REV. 12/09 FD

MARIAN LALONDE
QUARLES & BRADY LLP
1 S. CHURCH AVE.
TUCSON AZ 85701

1.0 LBS LTR 1 OF 1

SHIP TO:
INFORMATION ACCESS CENTER
BUREAU OF LAND MANAGEMENT
SUITE 800
ONE NORTH CENTRAL AVENUE
PHOENIX AZ 85004-4427




AZ 850 9-10



UPS NEXT DAY AIR

TRACKING #: 1Z 816 929 01 9653 6168

1



BILLING: P/P

Reference#1: 0571.2311.8.0
Reference#2: Marian LaLonde

US 18.5.39 WNTNVS0 78.0A 07/2016



100% Recycled fiber
80% Post-Consumer



Serving you for more than 100 years
United Parcel Service.

International Shipping Notice - Carriage hereunder may be subject to the rules relating to liability and other terms and/or conditions established by the Convention for the Unification of Certain Rules Relating to International Carriage by Air (the "Warsaw Convention") and/or the Convention on the Contract for the International Carriage of Goods by Road (the "CMR Convention"). These commodities, technology or software were exported from the U.S. in accordance with the Export Administration Regulations. Diversion contrary to U.S. law prohibited.

010195101 1/15 TG United Parcel Service



12816929219653 6168
 0903-1054
 P: PURPLE S: ORANGE I: 44D
 STE 800
 PHOENIX AZ 85004-4414
 1 N CENTRAL AVE
 1030
 Sent from my iPhone
 12816929219653 6168
 0903-1054
 P: PURPLE S: ORANGE I: 44D
 STE 800
 PHOENIX AZ 85004-4414
 1 N CENTRAL AVE

RECEIVED
 BLM AZ STATE OFFICE
 1 2011 AUG 24 PM 3:05
 PHOENIX, ARIZONA

Express Envelope

United States Department of the Interior
Bureau of Land Management
 DIV OF LANDS, MINRLS & ENERGY
 ONE N CENTRAL AVE
 PHOENIX, AZ 85004 -4427
 Phone: 602-417-9200

Receipt

No: 3640740

Transaction #: 3744684	
Date of Transaction: 08/25/2016	
CUSTOMER:	
QUARLES & BRADY LLP 1 S CHURCH AVE SUITE 1700 TUCSON, AZ 85701-1612 US	

LINE #	QTY	DESCRIPTION	REMARKS	UNIT PRICE	TOTAL
1	1.00	LOCATABLE MINERALS / MINING CLAIMS- NOT NEW-UNADJUD, ONE AUTH NO. ONLY / MINING CLAIM MONEY RECEIVED CASES: AMC75989/\$26350.00	MAINT FEE 2017 170 ct	- n/a -	26350.00
TOTAL:					\$26,350.00

PAYMENT INFORMATION			
1	AMOUNT:	26350.00	POSTMARKED: N/A
	TYPE:	CHECK	RECEIVED: 08/24/2016
	CHECK NO:	20029	
	NAME:	QUARLES & BRADY LLP ONE RENAISSANCE SQUARE TWO N CENTRAL AVE PHOENIX AZ 85004 US	

REMARKS

This receipt was generated by the automated BLM Collections and Billing System and is a paper representation of a portion of the official electronic record contained therein.

EAD FILE	LEAD FILE
79303 399303-304	AMC 124258 124258-276
102403 402403-405	" 124282-285
403038 403038-057	188442 188442
405085 405085-103	353382 353382-384
410998 410998-999	354858 354858-867
" 411000-003	386616 386616
	75918 75979-76009
	" 76046-76096

ENTERED
AUG 26 2016
 BY: *[Signature]*

**DEPARTMENT OF THE INTERIOR
BUREAU OF LAND MANAGEMENT
MINING CLAIMS**

**MC Customer Information - With Serial No. and Claim Name
ACTIVE CLAIMS**

Admin State: AZ

Geo State: AZ

**REDSTONE RESOURCES CORP
3948 MONTCLAIR LN
BOULDER, CO 80301-6019**

CUSTOMER ID: 2291621

<u>Serial No.</u>	<u>Claim Name/Number</u>	<u>Lead Serial No.</u>	<u>Disposition</u>
AMC399303	RED STONE FRACTION#2	AMC399303	ACTIVE
AMC399304	RED STONE FRACTION#3	AMC399303	ACTIVE
AMC402403	COPPER KING NO. 1	AMC402403	ACTIVE
AMC402404	COPPER KING NO. 2	AMC402403	ACTIVE
AMC402405	COPPER KING NO. 3	AMC402403	ACTIVE
AMC403038	ZONIA MILLSITE #1	AMC403038	ACTIVE
AMC403039	ZONIA MILLSITE #7	AMC403038	ACTIVE
AMC403040	ZONIA MILLSITE #8	AMC403038	ACTIVE
AMC403041	ZONIA MILLSITE #9	AMC403038	ACTIVE
AMC403042	ZONIA MILLSITE #10	AMC403038	ACTIVE
AMC403043	ZONIA MILLSITE #11	AMC403038	ACTIVE
AMC403044	ZONIA MILLSITE #17	AMC403038	ACTIVE
AMC403045	ZONIA MILLSITE #18	AMC403038	ACTIVE
AMC403046	ZONIA MILLSITE #19	AMC403038	ACTIVE
AMC403047	ZONIA MILLSITE #20	AMC403038	ACTIVE
AMC403048	ZONIA MILLSITE #33	AMC403038	ACTIVE
AMC403049	ZONIA MILLSITE #34	AMC403038	ACTIVE
AMC403050	ZONIA MILLSITE #35	AMC403038	ACTIVE
AMC403051	ZONIA MILLSITE #36	AMC403038	ACTIVE
AMC403052	ZONIA MILLSITE #40	AMC403038	ACTIVE
AMC403053	ZONIA MILLSITE #41	AMC403038	ACTIVE
AMC403054	ZONIA MILLSITE #42	AMC403038	ACTIVE
AMC403055	ZONIA MILLSITE #44	AMC403038	ACTIVE
AMC403056	ZONIA MILLSITE #45	AMC403038	ACTIVE
AMC403057	ZONIA MILLSITE #57	AMC403038	ACTIVE
AMC405085	REDSTONE #1	AMC405085	ACTIVE
AMC405086	REDSTONE #2	AMC405085	ACTIVE
AMC405087	REDSTONE #3	AMC405085	ACTIVE
AMC405088	REDSTONE #4	AMC405085	ACTIVE
AMC405089	REDSTONE #5	AMC405085	ACTIVE
AMC405090	REDSTONE #6	AMC405085	ACTIVE
AMC405091	REDSTONE #7	AMC405085	ACTIVE
AMC405092	REDSTONE #8	AMC405085	ACTIVE
AMC405093	REDSTONE #9	AMC405085	ACTIVE
AMC405094	REDSTONE #10	AMC405085	ACTIVE
AMC405095	REDSTONE #11	AMC405085	ACTIVE
AMC405096	REDSTONE #12	AMC405085	ACTIVE
AMC405097	REDSTONE #13	AMC405085	ACTIVE
AMC405098	REDSTONE #14	AMC405085	ACTIVE
AMC405099	REDSTONE #15	AMC405085	ACTIVE
AMC405100	REDSTONE #16	AMC405085	ACTIVE
AMC405101	REDSTONE #17	AMC405085	ACTIVE
AMC405102	REDSTONE #18	AMC405085	ACTIVE
AMC405103	REDSTONE #19	AMC405085	ACTIVE
AMC410998	REDSTONE FRACTION #4	AMC410998	ACTIVE
AMC410999	REDSTONE FRACTION #5	AMC410998	ACTIVE
AMC411000	REDSTONE #20	AMC410998	ACTIVE
AMC411001	REDSTONE #21	AMC410998	ACTIVE
AMC411002	REDSTONE #22	AMC410998	ACTIVE
AMC411003	REDSTONE #23	AMC410998	ACTIVE

Number of ACTIVE cases: 50

Toss
MY WORK SHEET
11-Lead file #'s

**DEPARTMENT OF THE INTERIOR
BUREAU OF LAND MANAGEMENT
MINING CLAIMS**

**MC Customer Information - With Serial No. and Claim Name
ACTIVE CLAIMS**

**REDSTONE RESOURCES CORP
405 URBAN ST STE 200
LAKEWOOD, CO 80228-1236**

CUSTOMER ID: 2275664

<u>Serial No.</u>	<u>Claim Name/Number</u>	<u>Lead Serial No.</u>	<u>Disposition</u>
AMC124258	ZONIA NO 2	AMC124258	ACTIVE
AMC124259	ZONIA NO 5	AMC124258	ACTIVE
AMC124260	ZONIA NO 6	AMC124258	ACTIVE
AMC124261	ZONIA NO 7	AMC124258	ACTIVE
AMC124262	ZONIA NO 8	AMC124258	ACTIVE
AMC124263	ZONIA NO 9	AMC124258	ACTIVE
AMC124264	ZONIA NO 10	AMC124258	ACTIVE
AMC124265	ZONIA NO 11	AMC124258	ACTIVE
AMC124266	ZONIA NO 14	AMC124258	ACTIVE
AMC124267	ZONIA NO 15	AMC124258	ACTIVE
AMC124268	ZONIA NO 16	AMC124258	ACTIVE
AMC124269	ZONIA NO 17	AMC124258	ACTIVE
AMC124270	ZONIA NO 18	AMC124258	ACTIVE
AMC124271	ZONIA NO 19	AMC124258	ACTIVE
AMC124272	ZONIA NO 20	AMC124258	ACTIVE
AMC124273	ZONIA NO 21	AMC124258	ACTIVE
AMC124274	ZONIA NO 22	AMC124258	ACTIVE
AMC124275	ZONIA NO 23	AMC124258	ACTIVE
AMC124276	ZONIA NO 24	AMC124258	ACTIVE
AMC124282	COPPER KING NO 4	AMC124258	ACTIVE
AMC124283	SCOTT NO 1	AMC124258	ACTIVE
AMC124284	SCOTT NO 2	AMC124258	ACTIVE
AMC124285	COPPER BAR NO 2	AMC124258	ACTIVE
AMC188442	COPPER CROWN #53	AMC188442	ACTIVE
AMC353382	TRIAD NO 1	AMC353382	ACTIVE
AMC353383	TRIAD NO 2	AMC353382	ACTIVE
AMC353384	TRIAD NO 3	AMC353382	ACTIVE
AMC354858	N-30	AMC354858	ACTIVE
AMC354859	N-31	AMC354858	ACTIVE
AMC354860	N-32	AMC354858	ACTIVE
AMC354861	N-34	AMC354858	ACTIVE
AMC354862	N-35	AMC354858	ACTIVE
AMC354863	N-36	AMC354858	ACTIVE
AMC354864	N-37	AMC354858	ACTIVE
AMC354865	N-38	AMC354858	ACTIVE
AMC354866	N-39	AMC354858	ACTIVE
AMC354867	N-40	AMC354858	ACTIVE
AMC386616	COPPER CROWN #52	AMC386616	ACTIVE
AMC75979	LOIS NO 1	AMC75918	ACTIVE
AMC75980	LOIS NO. 2	AMC75918	ACTIVE
AMC75981	LOIS NO 3	AMC75918	ACTIVE
AMC75982	LOIS NO 4	AMC75918	ACTIVE
AMC75983	LOIS NO 5	AMC75918	ACTIVE
AMC75984	LOIS NO 6	AMC75918	ACTIVE
AMC75985	LOIS NO 17	AMC75918	ACTIVE
AMC75986	LOIS NO 18	AMC75918	ACTIVE
AMC75987	LOIS NO 19	AMC75918	ACTIVE
AMC75988	LOIS NO 20	AMC75918	ACTIVE
AMC75989	MISTAKE FRACTION NO1	AMC75918	ACTIVE
AMC75990	MISTAKE FRACTION NO2	AMC75918	ACTIVE
AMC75991	MISTAKE NO 1	AMC75918	ACTIVE
AMC75992	MISTAKE NO 2	AMC75918	ACTIVE
AMC75993	MISTAKE NO 3	AMC75918	ACTIVE
AMC75994	MISTAKE NO 4	AMC75918	ACTIVE
AMC75995	MISTAKE NO 5	AMC75918	ACTIVE

**DEPARTMENT OF THE INTERIOR
BUREAU OF LAND MANAGEMENT
MINING CLAIMS**

**MC Customer Information - With Serial No. and Claim Name
ACTIVE CLAIMS**

<u>Serial No.</u>	<u>Claim Name/Number</u>	<u>Lead Serial No.</u>	<u>Disposition</u>
AMC75996	MISTAKE NO 6	AMC75918	ACTIVE
AMC75997	MISTAKE NO 7	AMC75918	ACTIVE
AMC75998	MISTAKE NO 8	AMC75918	ACTIVE
AMC75999	MISTAKE NO 9	AMC75918	ACTIVE
AMC76000	MISTAKE NO 10	AMC75918	ACTIVE
AMC76001	MISTAKE NO 11	AMC75918	ACTIVE
AMC76002	MISTAKE NO 12	AMC75918	ACTIVE
AMC76003	MISTAKE NO 13	AMC75918	ACTIVE
AMC76004	MISTAKE NO 14	AMC75918	ACTIVE
AMC76005	MISTAKE NO 15	AMC75918	ACTIVE
AMC76006	MISTAKE NO 16	AMC75918	ACTIVE
AMC76007	MISTAKE NO 17	AMC75918	ACTIVE
AMC76008	MISTAKE NO 18	AMC75918	ACTIVE
AMC76009	LAST MISTAKE	AMC75918	ACTIVE
AMC76046	GOLD CROWN	AMC75918	ACTIVE
AMC76047	COPPER CROWN NO 1	AMC75918	ACTIVE
AMC76048	COPPER CROWN NO 2	AMC75918	ACTIVE
AMC76049	COPPER CROWN NO 3	AMC75918	ACTIVE
AMC76050	COPPER CROWN NO 4	AMC75918	ACTIVE
AMC76051	COPPER CROWN NO 5	AMC75918	ACTIVE
AMC76052	COPPER CROWN NO 6	AMC75918	ACTIVE
AMC76053	COPPER CROWN NO 7	AMC75918	ACTIVE
AMC76054	COPPER CROWN NO 8	AMC75918	ACTIVE
AMC76055	COPPER CROWN NO 9	AMC75918	ACTIVE
AMC76056	COPPER CROWN NO 10	AMC75918	ACTIVE
AMC76057	COPPER CROWN NO 12	AMC75918	ACTIVE
AMC76058	COPPER CROWN 13	AMC75918	ACTIVE
AMC76059	COPPER CROWN NO 14	AMC75918	ACTIVE
AMC76060	COPPER CROWN NO 15	AMC75918	ACTIVE
AMC76061	COPPER CROWN NO 16	AMC75918	ACTIVE
AMC76062	COPPER CROWN NO 17	AMC75918	ACTIVE
AMC76063	COPPER CROWN NO 18	AMC75918	ACTIVE
AMC76064	COPPER CROWN NO 19	AMC75918	ACTIVE
AMC76065	COPPER CROWN NO 20	AMC75918	ACTIVE
AMC76066	COPPER CROWN NO 21	AMC75918	ACTIVE
AMC76067	COPPER CROWN NO 22	AMC75918	ACTIVE
AMC76068	COPPER CROWN NO 23	AMC75918	ACTIVE
AMC76069	COPPER CROWN NO 24	AMC75918	ACTIVE
AMC76070	COPPER CROWN NO 25	AMC75918	ACTIVE
AMC76071	COPPER CROWN NO 26	AMC75918	ACTIVE
AMC76072	COPPER CROWN NO 27	AMC75918	ACTIVE
AMC76073	COPPER CROWN NO 28	AMC75918	ACTIVE
AMC76074	COPPER CROWN NO 29	AMC75918	ACTIVE
AMC76075	COPPER CROWN NO 30	AMC75918	ACTIVE
AMC76076	COPPER CROWN NO 31	AMC75918	ACTIVE
AMC76077	COPPER CROWN NO 32	AMC75918	ACTIVE
AMC76078	COPPER CROWN NO 33	AMC75918	ACTIVE
AMC76079	COPPER CROWN NO 34	AMC75918	ACTIVE
AMC76080	COPPER CROWN NO 35	AMC75918	ACTIVE
AMC76081	COPPER CROWN NO 36	AMC75918	ACTIVE
AMC76082	COPPER CROWN NO 37	AMC75918	ACTIVE
AMC76083	COPPER CROWN NO 38	AMC75918	ACTIVE
AMC76084	COPPER CROWN NO 39	AMC75918	ACTIVE
AMC76085	COPPER CROWN NO 40	AMC75918	ACTIVE
AMC76086	COPPER CROWN NO 41	AMC75918	ACTIVE
AMC76087	COPPER CROWN NO 42	AMC75918	ACTIVE
AMC76088	COPPER CROWN NO 43	AMC75918	ACTIVE
AMC76089	COPPER CROWN 44	AMC75918	ACTIVE
AMC76090	COPPER CROWN NO 45	AMC75918	ACTIVE

DEPARTMENT OF THE INTERIOR
BUREAU OF LAND MANAGEMENT

MINING CLAIMS

MC Customer Information - With Serial No. and Claim Name
ACTIVE CLAIMS

<u>Serial No.</u>	<u>Claim Name/Number</u>	<u>Lead Serial No.</u>	<u>Disposition</u>
AMC76091	COPPER CROWN NO 46	AMC75918	ACTIVE
AMC76092	COPPER CROWN 47	AMC75918	ACTIVE
AMC76093	COPPER CROWN NO 48	AMC75918	ACTIVE
AMC76094	COPPER CROWN NO 49	AMC75918	ACTIVE
AMC76095	COPPER CROWN NO 50	AMC75918	ACTIVE
AMC76096	COPPER CROWN NO 51	AMC75918	ACTIVE

Number of ACTIVE cases: 120

DEPARTMENT OF THE INTERIOR
BUREAU OF LAND MANAGEMENT
MINING CLAIMS

MC Customer Information - With Serial No. and Required Maintenance Fee
ACTIVE CLAIMS

<u>Serial No.</u>	<u>Claim Name/Number</u>	<u>Required MF</u>	<u>Casetype</u>	<u>Disposition</u>
AMC405098	REDSTONE #14	155.00	LODE CLAIM	ACTIVE
AMC405099	REDSTONE #15	155.00	LODE CLAIM	ACTIVE
AMC405100	REDSTONE #16	155.00	LODE CLAIM	ACTIVE
AMC405101	REDSTONE #17	155.00	LODE CLAIM	ACTIVE
AMC405102	REDSTONE #18	155.00	LODE CLAIM	ACTIVE
AMC405103	REDSTONE #19	155.00	LODE CLAIM	ACTIVE
AMC410998	REDSTONE FRACTION #4	155.00	LODE CLAIM	ACTIVE
AMC410999	REDSTONE FRACTION #5	155.00	LODE CLAIM	ACTIVE
AMC411000	REDSTONE #20	155.00	LODE CLAIM	ACTIVE
AMC411001	REDSTONE #21	155.00	LODE CLAIM	ACTIVE
AMC411002	REDSTONE #22	155.00	LODE CLAIM	ACTIVE
AMC411003	REDSTONE #23	155.00	LODE CLAIM	ACTIVE

Total Required Fee

7,750.00 +

Number of ACTIVE cases: 50

REDSTONE RESOURCES CORP
405 URBAN ST STE 200
LAKEWOOD, CO 80228-1236

CUSTOMER ID: 2275664

<u>Serial No.</u>	<u>Claim Name/Number</u>	<u>Required MF</u>	<u>Casetype</u>	<u>Disposition</u>
AMC124258	ZONIA NO 2	155.00	LODE CLAIM	ACTIVE
AMC124259	ZONIA NO 5	155.00	LODE CLAIM	ACTIVE
AMC124260	ZONIA NO 6	155.00	LODE CLAIM	ACTIVE
AMC124261	ZONIA NO 7	155.00	LODE CLAIM	ACTIVE
AMC124262	ZONIA NO 8	155.00	LODE CLAIM	ACTIVE
AMC124263	ZONIA NO 9	155.00	LODE CLAIM	ACTIVE
AMC124264	ZONIA NO 10	155.00	LODE CLAIM	ACTIVE
AMC124265	ZONIA NO 11	155.00	LODE CLAIM	ACTIVE
AMC124266	ZONIA NO 14	155.00	LODE CLAIM	ACTIVE
AMC124267	ZONIA NO 15	155.00	LODE CLAIM	ACTIVE
AMC124268	ZONIA NO 16	155.00	LODE CLAIM	ACTIVE
AMC124269	ZONIA NO 17	155.00	LODE CLAIM	ACTIVE
AMC124270	ZONIA NO 18	155.00	LODE CLAIM	ACTIVE
AMC124271	ZONIA NO 19	155.00	LODE CLAIM	ACTIVE
AMC124272	ZONIA NO 20	155.00	LODE CLAIM	ACTIVE
AMC124273	ZONIA NO 21	155.00	LODE CLAIM	ACTIVE
AMC124274	ZONIA NO 22	155.00	LODE CLAIM	ACTIVE
AMC124275	ZONIA NO 23	155.00	LODE CLAIM	ACTIVE
AMC124276	ZONIA NO 24	155.00	LODE CLAIM	ACTIVE
AMC124282	COPPER KING NO 4	155.00	LODE CLAIM	ACTIVE
AMC124283	SCOTT NO 1	155.00	LODE CLAIM	ACTIVE
AMC124284	SCOTT NO 2	155.00	LODE CLAIM	ACTIVE
AMC124285	COPPER BAR NO 2	155.00	LODE CLAIM	ACTIVE
AMC188442	COPPER CROWN #53	155.00	LODE CLAIM	ACTIVE
AMC353382	TRIAD NO 1	155.00	LODE CLAIM	ACTIVE
AMC353383	TRIAD NO 2	155.00	LODE CLAIM	ACTIVE

MINING CLAIMS
MC Customer Information - With Serial No. and Required Maintenance Fee
ACTIVE CLAIMS

<u>Serial No.</u>	<u>Claim Name/Number</u>	<u>Required MF</u>	<u>Casetype</u>	<u>Disposition</u>
AMC76093	COPPER CROWN NO 48	155.00	LODE CLAIM	ACTIVE
AMC76094	COPPER CROWN NO 49	155.00	LODE CLAIM	ACTIVE
AMC76095	COPPER CROWN NO 50	155.00	LODE CLAIM	ACTIVE
AMC76096	COPPER CROWN NO 51	155.00	LODE CLAIM	ACTIVE

Total Required Fee

18,600.00 *

Number of ACTIVE cases: 120

+ 7,750.00
\$26,350.00 total

Quarles & Brady LLP

75918 399303
124258 402403
188442 403048
353382 405085
354858 410998
386616

One South Church Avenue
Suite 1700
Tucson, Arizona 85701-1621
520.770.8700
Fax 520.623.2418
www.quarles.com

Attorneys at Law in
Chicago
Indianapolis
Madison
Milwaukee
Naples
Phoenix
Scottsdale
Tampa
Tucson
Washington, D.C.

Writer's Direct Dial: 520-770-8717
E-Mail: marian.lalonde@quarles.com

August 20, 2015

Arizona State Office
Bureau of Land Management
Attention: Public Room
One North Central Avenue, Suite 800
Phoenix, AZ 85004-4427

RECEIVED
BLM AZ STATE OFFICE
2015 AUG 21 A 10: 20
PHOENIX, ARIZONA

RE: Payment of Claim Maintenance Fees

Ladies and Gentlemen:

Delivered herewith is a check in the amount of \$26,350.00 as payment of the claim maintenance fees pursuant to 30 U.S.C. § 28f(a), as adjusted by 30 U.S.C. § 28j(c) and implemented by notice in the 74 *Federal Register* 30959-62 (June 29, 2009) and as amended by the Consolidated Appropriations Act 2012, Pub. L. No. 112-74, 125 Stat. 786 (2011). The owner is paying a maintenance fee of \$155.00 per lode claim for the assessment year beginning September 1, 2015. Also enclosed are copies of the Certification of Payment of Maintenance Fee in Lieu of Affidavit of Annual Assessment Work to be recorded with the Yavapai County Recorder's Office.

Please return a date-stamped copy of this letter and the Affidavit along with the receipt for payment to this office.

Thank you for your assistance and please feel free to contact me with any questions or concerns.

Sincerely,

Marian C. LaLonde

MCL:rb
Enclosure(s)

cc: Dana Jurika (Via Email)

RECEIPT # 3374961

QB\155729.00002\36283489.1

ENTERED
AUG 26 2015
BY: LR



One South Church Avenue
Suite 1700
Tucson, Arizona 85701-1621
520.770.8700
Fax 520.623.2418
www.quarles.com

Attorneys at Law in
Chicago
Indianapolis
Madison
Milwaukee
Naples
Phoenix
Scottsdale
Tampa
Tucson
Washington, D.C.

Writer's Direct Dial: 520-770-8717
E-Mail: marian.lalonde@quarles.com

August 20, 2015

Arizona State Office
Bureau of Land Management
Attention: Public Room
One North Central Avenue, Suite 800
Phoenix, AZ 85004-4427

RECEIVED
BLM/AZ STATE OFFICE
2015 AUG 21 A 10:20
PHOENIX, ARIZONA

RE: Payment of Claim Maintenance Fees

Ladies and Gentlemen:

Delivered herewith is a check in the amount of \$26,350.00 as payment of the claim maintenance fees pursuant to 30 U.S.C. § 28f(a), as adjusted by 30 U.S.C. § 28j(c) and implemented by notice in the 74 *Federal Register* 30959-62 (June 29, 2009) and as amended by the Consolidated Appropriations Act 2012, Pub. L. No. 112-74, 125 Stat. 786 (2011). The owner is paying a maintenance fee of \$155.00 per lode claim for the assessment year beginning September 1, 2015. Also enclosed are copies of the Certification of Payment of Maintenance Fee in Lieu of Affidavit of Annual Assessment Work to be recorded with the Yavapai County Recorder's Office.

Please return a date-stamped copy of this letter and the Affidavit along with the receipt for payment to this office.

Thank you for your assistance and please feel free to contact me with any questions or concerns.

Sincerely,

Marian C. LaLonde

MCL:rb
Enclosure(s)

cc: Dana Jurika (Via Email)

After recording, please return to:

Marian C. LaLonde
Quarles & Brady LLP
One S. Church Ave., Ste. 1700
Tucson, AZ 85701

PHOENIX, ARIZONA

2015 AUG 21 A 10: 21

RECEIVED
BLM AZ STATE OFFICE

STATE OF ARIZONA)
) ss:
County of Pima)

CERTIFICATION OF PAYMENT OF MAINTENANCE FEE
IN LIEU OF AFFIDAVIT OF ANNUAL ASSESSMENT WORK

Marian C. LaLonde, being first duly sworn, deposes and says that:

1. She is an agent for Redstone Resources Corporation, a Nevada corporation, owner of the unpatented lode mining claims and millsites situated in Yavapai County, Arizona (the "Claims"), the location notices of which are of record in said county, and in the records of the Arizona State Office of the Bureau of Land Management under the file numbers indicated in the attached Exhibit A.

2. Pursuant to the 30 U.S.C. § 28f(a), as adjusted by 30 U.S.C. § 28j(c) and implemented by notice in 74 *Federal Register* 30959-62 (June 29, 2009) and as amended by the Consolidated Appropriations Act 2012, Pub. L. No. 112-74, 125 Stat. 786 (2011), the owner has paid a maintenance fee of \$155.00 per claim for the assessment year beginning September 1, 2015. This Certificate is in lieu of an affidavit of performance of annual assessment work or notice of intent to hold and a copy of the receipt of payment to the Bureau of Land Management is attached hereto.

3. The name and address of the owner of Claims for which this Certificate is prepared are Redstone Resources Corporation, 10920 W. Alameda Ave., Ste. 207, Lakewood CO 80226. THIS IS NOT A CHANGE OF ADDRESS

4. The Claims are held and claimed by the owner for the valuable mineral contained therein and the millsites for uses related to the mining claims.

DATED this 20th day of August, 2015.


Marian C. LaLonde

Sworn and subscribe to before me this 20th day of August, 2015, by Marian C. LaLonde, Agent for Redstone Resources Corporation.





Notary Public

EXHIBIT A

The following unpatented lode mining claims situated in the Walnut Grove Mining District, Yavapai County, Arizona, and the location notices of which are of record in the office of the Recorder of Yavapai County, Arizona and the Arizona State office of the Bureau of Land Management as follows:

Name of Claim	Book of Official Records	Page Number	A MC Number	Location Date
Mistake Fraction No. 1	761	114	75989	6-21-1972
Mistake Fraction No. 2	761	115	75990	6-20-1972
Mistake No. 1	761	116	75991	6-20-1972
Mistake No. 2	761	117	75992	6-20-1972
Mistake No. 3	761	118	75993	6-20-1972
Mistake No. 4	761	119	75994	6-20-1972
Mistake No. 5	761	120	75995	6-20-1972
Mistake No. 6	761	121	75996	6-21-1972
Mistake No. 7	761	122	75997	6-21-1972
Mistake No. 8	761	123	75998	6-21-1972
Mistake No. 9	761	124	75999	6-21-1972
Mistake No. 10	761	125	76000	6-21-1972
Mistake No. 11	761	126	76001	6-21-1972
Mistake No. 12	761	127	76002	6-21-1972
Mistake No. 13	761	128	76003	6-21-1972
Mistake No. 14	761	129	76004	6-21-1972
Mistake No. 15	761	130	76005	6-21-1972
Mistake No. 16	761	131	76006	6-21-1972
Mistake No. 17	761	132	76007	6-21-1972
Mistake No. 18	761	133	76008	6-21-1972
The Last Mistake	761	134	76009	6-21-1972
Lois No. 1	464	551	75979	9-01-1967
Lois No. 2	464	552	75980	9-01-1967
Lois No. 3	464	553	75981	9-01-1967
Lois No. 4	464	554	75982	9-01-1967
Lois No. 5	464	555	75983	9-01-1967
Lois No. 6	464	556	75984	9-01-1967
Lois No. 17	464	557	75985	9-01-1967
Lois No. 18	464	558	75986	9-01-1967
Lois No. 19	464	559	75987	9-01-1967
Lois No. 20	464	560	75988	9-01-1967
Zonia No. 2	1358	591-592	124258	1-30-1981
Zonia No. 5	1358	593-594	124259	1-30-1981
Zonia No. 6	1358	595-596	124260	1-30-1981
Zonia No. 7	1358	597-598	124261	1-30-1981
Zonia No. 8	1358	599-600	124262	1-30-1981
Zonia No. 9	1358	601-602	124263	1-30-1981
Zonia No. 10	1358	603-604	124264	1-30-1981

PHOENIX, ARIZONA
2015 AUG 21

Name of Claim	Book of Official Records	Page Number	A MC Number	Location Date
Zonia No. 11	1358	605-606	124265	1-30-1981
Zonia No. 14	1358	607-608	124266	1-30-1981
Zonia No. 15	1358	609-610	124267	1-30-1981
Zonia No. 16	1358	611-612	124268	1-30-1981
Zonia No. 17	1358	613-614	124269	1-30-1981
Zonia No. 18	1358	615-616	124270	1-30-1981
Zonia No. 19	1358	617-618	124271	1-30-1981
Zonia No. 20	1358	619-620	124272	1-30-1981
Zonia No. 21	1358	621-622	124273	1-30-1981
Zonia No. 22	1358	623-624	124274	1-30-1981
Zonia No. 23	1358	625-626	124275	1-30-1981
Zonia No. 24	1358	627-628	-124276	1-30-1981
Copper King No. 1	4765	431	402403	9-01-2010
Copper King No. 2	4765	433	402404	9-01-2010
Copper King No. 3	4765	432	- 402405	9-01-2010
Copper King No. 4	1358	639-640	124282	1-30-1981
Scott No. 1	1358	641-642	124283	1-30-1981
Scott No. 2	1358	643-644	124284	1-30-1981
Copper Bar No. 2	1358	645-646	-124285	1-30-1981
Triad No. 1	3739	235	353382	2-16-2000
Triad No. 2	3739	234	353383	2-16-2000
Triad No. 3	3739	233	-353384	2-16-2000
Copper Crown No. 1	147	155	76047	9-19-1938
Copper Crown No. 2	147	156	76048	9-19-1938
Copper Crown No. 3	147	157	76049	9-19-1938
Copper Crown No. 4	151	331	76050	7-02-1942
Copper Crown No. 5	151	332	76051	7-02-1942
Copper Crown No. 6	151	333	76052	7-02-1942
Copper Crown No. 7	151	334	76053	7-02-1942
Copper Crown No. 8	151	335	76054	7-02-1942
Gold Crown	159	400	*76046	12-3-1951
Copper Crown No. 9	55	111	76055	01-1955
Copper Crown No. 10	7	186	76056	04-1952
Copper Crown No. 12	55	112	76057	01-1955
Copper Crown 13	560	929	76058	23-1969
Copper Crown No. 14	63	204	76059	04-1955
Copper Crown No. 15	64	179	76060	12-12-1955
Copper Crown No. 16	64	180	76061	12-12-1955
Copper Crown No. 17	64	181	76062	12-12-1955
Copper Crown No. 18	68	385	76063	2-07-1956
Copper Crown No. 19	68	386	76064	2-07-1956
Copper Crown No. 20	68	387	76065	2-07-1956
Copper Crown No. 21	68	388	76066	2-07-1956

PHOENIX, ARIZONA
 2015
 RECEIVED
 MAR 14 1955

Name of Claim	Book of Official Records	Page Number	A MC Number	Location Date
Copper Crown No. 22	68	389	76067	2-07-1956
Copper Crown No. 23	68	390	76068	2-07-1956
Copper Crown No. 24	68	391	76069	2-07-1956
Copper Crown No. 25	68	392	76070	2-07-1956
Copper Crown No. 26	68	393	76071	2-07-1956
Copper Crown No. 27	83	74	76072	8-11-1956
Copper Crown No. 28	73	402	76073	3-07-1956
Copper Crown No. 29	73	403	76074	3-07-1956
Copper Crown No. 30	73	404	76075	3-07-1956
Copper Crown No. 31	73	405	76076	3-07-1956
Copper Crown No. 32	83	75	76077	8-11-1956
Copper Crown No. 33	112	374	76078	9-01-1957
Copper Crown No. 34	112	375	76079	9-01-1957
Copper Crown No. 35	112	376	76080	9-01-1957
Copper Crown No. 36	560	930	76081	7-20-1969
Copper Crown No. 37	560	931	76082	7-20-1969
Copper Crown No. 38	560	932	76083	7-21-1969
Copper Crown No. 39	560	933	76084	7-21-1969
Copper Crown No. 40	560	934	76085	7-20-1969
Copper Crown No. 41	560	935	76086	7-21-1969
Copper Crown No. 42	560	936	76087	7-22-1969
Copper Crown No. 43	560	937	76088	7-22-1969
Copper Crown No. 44	560	938	76089	7-22-1969
Copper Crown No. 45	560	939	76090	7-22-1969
Copper Crown No. 46	560	940	76091	7-22-1969
Copper Crown No. 47	560	941	76092	7-23-1969
Copper Crown No. 48	560	942	76093	7-23-1969
Copper Crown No. 49	560	943	76094	7-23-1969
Copper Crown No. 50	560	944	76095	7-23-1969
Copper Crown No. 51	560	945	-76096	7-23-1969
Amended	706	403		
Copper Crown # 52	4551	245	- 386616	9-01-2007
Copper Crown No. 53	1484	185	- 188442	9-08-1982
N-30	3798	672	354858	10-04-2000
N-31	3798	671	354859	10-04-2000
N-32	3798	670	354860	10-05-2000
N-34	3798	669	354861	10-04-2000
N-35	3798	668	354862	10-04-2000
N-36	3798	667	354863	10-05-2000
N-37	3798	666	354864	10-05-2000
N-38	3798	665	354865	11-06-2000
N-39	3798	664	354866	11-06-2000
N-40	3798	663	- 354867	11-06-2000

RECEIVED
 BLM ARIZONA
 PHOENIX, ARIZONA

Name of Claim	Book Official Records	of Page Number	A MC Number	Location Date
Redstone Fraction No. 2	4724	172	399303	2-17-2010
Redstone Fraction No. 3	4724	173	-399304	2-17-2010
Zonia Millsite No. 1	4774	20	403038	9-01-2010
Zonia Millsite No. 7	4774	21	403039	9-01-2010
Zonia Millsite No. 8	4774	22	403040	9-01-2010
Zonia Millsite No. 9	4774	23	403041	9-01-2010
Zonia Millsite No. 10	4774	24	403042	9-01-2010
Zonia Millsite No. 11	4774	25	403043	9-01-2010
Zonia Millsite No. 17	4774	26	403044	9-01-2010
Zonia Millsite No. 18	4774	27	403045	9-01-2010
Zonia Millsite No. 19	4774	28	403046	9-01-2010
Zonia Millsite No. 20	4774	29	403047	9-01-2010
Zonia Millsite No. 33	4774	30	403048	9-01-2010
Zonia Millsite No. 34	4774	31	403049	9-01-2010
Zonia Millsite No. 35	4774	32	403050	9-01-2010
Zonia Millsite No. 36	4774	33	403051	9-01-2010
Zonia Millsite No. 40	4774	34	403052	9-01-2010
Zonia Millsite No. 41	4774	35	403053	9-01-2010
Zonia Millsite No. 42	4774	36	403054	9-01-2010
Zonia Millsite No. 44	4774	37	403055	9-01-2010
Zonia Millsite No. 45	4774	38	403056	9-01-2010
Zonia Millsite No. 57	4774	39	-403057	9-01-2010
Redstone #1	4795	339	405085	11-19-2010
Redstone #2	4795	340	405086	11-19-2010
Redstone #3	4795	341	405087	11-19-2010
Redstone #4	4795	342	405088	11-19-2010
Redstone #5	4795	343	405089	11-19-2010
Redstone #6	4795	344	405090	11-19-2010
Redstone #7	4795	345	405091	11-19-2010
Redstone #8	4795	346	405092	11-19-2010
Redstone #9	4795	347	405093	11-19-2010
Redstone #10	4795	348	405094	11-19-2010
Redstone #11	4795	349	405095	11-19-2010
Redstone #12	4795	350	405096	11-19-2010
Redstone #13	4795	351	405097	11-19-2010
Redstone #14	4795	352	405098	11-19-2010
Redstone #15	4795	353	405099	12-02-2010
Redstone #16	4795	354	405100	12-02-2010
Redstone #17	4795	355	405101	12-02-2010
Redstone #18	4795	356	405102	12-02-2010
Redstone #19	4795	357	-405103	12-02-2010

PHOENIX, ARIZONA

Name of Claim	Book Official Records	of Page Number	A MC Number	Location Date
Redstone #20	4832	267	411000	09-01-2011
Redstone #21	4832	270	411001	09-01-2011
Redstone #22	4832	894	411002	09-01-2011
Redstone #23	4832	893	411003	09-01-2011
Redstone Fraction #4	4832	269	410998	09-01-2011
Redstone Fraction #5	4832	269	410999	09-01-2011

RECEIVED
 BLM/AZ STATE OFFICE
 2015 AUG 21 A 10: 21
 PHOENIX, ARIZONA

United States Department of the Interior
Bureau of Land Management
 LANDS/RECREATION & PLANNING
 ONE N CENTRAL AVE
 PHOENIX, AZ 85004 -2203
 Phone: 602-417-9200

Receipt

No: 3374961

Transaction #: 3473177	
Date of Transaction: 08/24/2015	
CUSTOMER:	
QUARLES & BRADY LLP 1 S CHURCH AVE SUITE 1700 TUCSON, AZ 85701-1612 US	

LINE #	QTY	DESCRIPTION	REMARKS	UNIT PRICE	TOTAL
1	1.00	LOCATABLE MINERALS / MINING CLAIMS- NOT NEW-UNADJUD, ONE AUTH NO. ONLY / MINING CLAIM MONEY RECEIVED CASES: AMC75989/\$26350.00	MAINT FEE PYMNT 2016	- n/a -	26350.00
TOTAL:					\$26,350.00

PAYMENT INFORMATION			
1	AMOUNT:	26350.00	POSTMARKED: 08/20/2015
	TYPE:	CHECK	RECEIVED: 08/21/2015
	CHECK NO:	19617	
	NAME:	QUARLES & BRADY LLP ONE RENAISSANCE SQUARE TWO NORTH CENTRAL AVE PHOENIX AZ 85004 US	

REMARKS

This receipt was generated by the automated BLM Collections and Billing System and is a paper representation of a portion of the official electronic record contained therein.

ENTERED
 AUG 26 2015
 BK 12

Extremely Urgent

This envelope is for use with the following services:
UPS Next Day Air®
UPS Worldwide Express®
UPS 2nd Day Air®

Visit ups.com or call 1-800-PICK-UPS® (1-800-742-5877) to schedule a pickup or find a drop off location near you.

Domestic Shipments





To qualify for the Letter rate, UPS Express Envelopes must contain correspondence, urgent documents, and/or electronic documents. Maximum weight is 8 oz. or less. UPS Express Envelopes containing items not listed on the back of the envelope are not eligible for the Letter rate.

International:

The UPS Express International value. Certain countries may require a customs form.

To qualify for UPS Express International, the package must be insured for the full value of the contents.

Note: Express Envelopes containing cash require additional insurance.

MARIAN C. LALONDE (502) 770-8742 QUARLES & BRADY, LLP ONE SOUTH CHURCH AVENUE TUCSON AZ 85701		0.0 LBS LTR	1 OF 1
SHIP TO: ATTN: PUBLIC ROOM BUREAU OF LAND MANAGEMENT SUITE 800 ONE NORTH CENTRAL AVENUE PHOENIX AZ 85004-4427			
		AZ 850 9-10 	
UPS NEXT DAY AIR			1
TRACKING #: 1Z 816 929 01 9015 9247			
			
BILLING: P/P			
Reference#1: 155729.00002			
<small>UPS 17.5.27. WNTNVS0 66.0A 07/2015</small>			

<https://www.ups.com/uis/create?ActionOrigin=air&labelWindow&type=h...> 8/20/2015

International Shipping Notice — Carriage hereunder may be subject to the rules relating to liability and other terms and/or conditions established by the Convention for the Unification of Certain Rules Relating to International Carriage by Air (the "Warsaw Convention") and/or the Convention on the Contract for the International Carriage of Goods by Road (the "CMR Convention"). These commodities, technology or software were exported from the U.S. in accordance with the Export Administration Regulations. Diversion contrary to U.S. law prohibited. 010195101 1/10 IP United Parcel Service, Louisville, KY

171604 REV. 12/05 FD

Apply shipping documents on this side.
Do not open for:
UPS Ground
UPS Standard



BUREAU OF LAND MANAGEMENT
 1 N CENTRAL AVE
 STE 800
 PHOENIX AZ 85004-4414

P: PURPLE S: ORANGE I: 44D

0903-1059 1030

12816929019015 0247

SAT02486 AUG 21 09:06:07 2015
 US 9581 HIPP9 16.9.3 SAT02486SL

Synchronizing the world of commerceSM

Express Envelope

RECEIVED
 BLM AZ STATE OFFICE
 2015 AUG 21 A 10:20
 PHOENIX, ARIZONA

Lead Casefiles for 2015 Maintenance Fees paid by Receipt #3109244(Redstone Resources-owner):

AMC 75918

AMC 124258

AMC 188442

AMC 353382

AMC 354858

AMC 386616

AMC 399303

AMC 402403

AMC 403038

AMC 405085

AMC 410998



One South Church Avenue
Suite 1700
Tucson, Arizona 85701-1621
Tel 520.770.8700
Fax 520.623.2418
www.quarles.com

Attorneys at Law in:
Phoenix and Tucson, Arizona
Naples and Tampa, Florida
Chicago, Illinois
Milwaukee and Madison, Wisconsin
Washington, DC
Shanghai, China

Writer's Direct Dial: 520.770.8718
E-Mail: robin.barnes@quarles.com

August 20, 2014

Arizona State Office
Bureau of Land Management
Attention: Public Room
One North Central Avenue, Suite 800
Phoenix, AZ 85004-4427

RECEIVED
BLM AZ STATE OFFICE
2014 AUG 22 P 12: 16
PHOENIX, ARIZONA

RE: Payment of Claim Maintenance Fees

Ladies and Gentlemen:

Delivered herewith is a check in the amount of \$26,350.00 as payment of the claim maintenance fees pursuant to 30 U.S.C. § 28f(a), as adjusted by 30 U.S.C. § 28j(c) and implemented by notice in the 74 *Federal Register* 30959-62 (June 29, 2009) and as amended by the Consolidated Appropriations Act 2012, Pub. L. No. 112-74, 125 Stat 786 (2011). The owner is paying a maintenance fee of \$155.00 per lode claim for the assessment year beginning September 1, 2014. Also enclosed are copies of the Certification of Payment of Maintenance Fee in Lieu of Affidavit of Annual Assessment Work to be recorded with the Yavapai County Recorder's Office.


Please return a date-stamped copy of this letter and the Affidavit along with the receipt for payment to this office.

Thank you for your assistance and please feel free to contact me with any questions or concerns.

Sincerely,

Robin E. Barnes
Registered Landman/Paralegal, CP

REB:rb
Enclosure(s)
c. Dana Jurika (via email)



After recording, please return to:

Marian C. LaLonde
Quarles & Brady LLP
One S. Church Ave., Ste. 1700
Tucson, AZ 85701

RECEIVED
PIMA AZ STATE OFFICE
2014 AUG 22 P 12:16
PHOENIX, ARIZONA

STATE OF ARIZONA)
) ss:
County of Pima)

**CERTIFICATION OF PAYMENT OF MAINTENANCE FEE
IN LIEU OF AFFIDAVIT OF ANNUAL ASSESSMENT WORK**

Marian C. LaLonde, being first duly sworn, deposes and says that:


1. She is an agent for Redstone Resources Corporation, a Nevada corporation, owner of the unpatented lode mining claims and millsites situated in Yavapai County, Arizona (the "Claims"), the location notices of which are of record in said county, and in the records of the Arizona State Office of the Bureau of Land Management under the file numbers indicated in the attached Exhibit A.

2. Pursuant to the 30 U.S.C. § 28f(a), as adjusted by 30 U.S.C. § 28j(c) and implemented by notice in 74 *Federal Register* 30959-62 (June 29, 2009) and as amended by the Consolidated Appropriations Act 2012, Pub. L. No. 112-74, 125 Stat. 786 (2011), the owner has paid a maintenance fee of \$155.00 per claim for the assessment year beginning September 1, 2014. This Certificate is in lieu of an affidavit of performance of annual assessment work or notice of intent to hold.


3. The name and address of the owner of Claims for which this Certificate is prepared are Redstone Resources Corporation, 10920 W. Alameda Ave., Ste. 207, Lakewood CO 80226. THIS IS NOT A CHANGE OF ADDRESS

4. The Claims are held and claimed by the owner for the valuable mineral contained therein and the millsites for uses related to the mining claims.

DATED this 20th day of August, 2014.


Marian C. LaLonde

Sworn and subscribe to before me this 20th day of August, 2014, by Marian C. LaLonde, Agent for Redstone Resources Corporation.





Notary Public

EXHIBIT A

The following unpatented lode mining claims situated in the Walnut Grove Mining District, Yavapai County, Arizona, the location notices of which are of record in the office of the Recorder of Yavapai County, Arizona and the Arizona State office of the Bureau of Land Management as follows:

Name of Claim	Book of Official Records	Page Number	A MC Number	Location Date
Mistake Fraction No. 1	761	114	75989	6-21-1972
Mistake Fraction No. 2	761	115	75990	6-20-1972
Mistake No. 1	761	116	75991	6-20-1972
Mistake No. 2	761	117	75992	6-20-1972
Mistake No. 3	761	118	75993	6-20-1972
Mistake No. 4	761	119	75994	6-20-1972
Mistake No. 5	761	120	75995	6-20-1972
Mistake No. 6	761	121	75996	6-21-1972
Mistake No. 7	761	122	75997	6-21-1972
Mistake No. 8	761	123	75998	6-21-1972
Mistake No. 9	761	124	75999	6-21-1972
Mistake No. 10	761	125	76000	6-21-1972
Mistake No. 11	761	126	76001	6-21-1972
Mistake No. 12	761	127	76002	6-21-1972
Mistake No. 13	761	128	76003	6-21-1972
Mistake No. 14	761	129	76004	6-21-1972
Mistake No. 15	761	130	76005	6-21-1972
Mistake No. 16	761	131	76006	6-21-1972
Mistake No. 17	761	132	76007	6-21-1972
Mistake No. 18	761	133	76008	6-21-1972
The Last Mistake	761	134	76009	6-21-1972
Lois No. 1	464	551	75979	9-01-1967
Lois No. 2	464	552	75980	9-01-1967
Lois No. 3	464	553	75981	9-01-1967
Lois No. 4	464	554	75982	9-01-1967
Lois No. 5	464	555	75983	9-01-1967
Lois No. 6	464	556	75984	9-01-1967
Lois No. 17	464	557	75985	9-01-1967
Lois No. 18	464	558	75986	9-01-1967
Lois No. 19	464	559	75987	9-01-1967
Lois No. 20	464	560	75988	9-01-1967
Zonia No. 2	1358	591-592	124258	1-30-1981
Zonia No. 5	1358	593-594	124259	1-30-1981
Zonia No. 6	1358	595-596	124260	1-30-1981
Zonia No. 7	1358	597-598	124261	1-30-1981
Zonia No. 8	1358	599-600	124262	1-30-1981
Zonia No. 9	1358	601-602	124263	1-30-1981
Zonia No. 10	1358	603-604	124264	1-30-1981

RECEIVED
BLM AZ STATE OFFICE

Name of Claim	Book of Official Records	Page Number	A MC Number	Location Date
Zonia No. 11	1358	605-606	124265	1-30-1981
Zonia No. 14	1358	607-608	124266	1-30-1981
Zonia No. 15	1358	609-610	124267	1-30-1981
Zonia No. 16	1358	611-612	124268	1-30-1981
Zonia No. 17	1358	613-614	124269	1-30-1981
Zonia No. 18	1358	615-616	124270	1-30-1981
Zonia No. 19	1358	617-618	124271	1-30-1981
Zonia No. 20	1358	619-620	124272	1-30-1981
Zonia No. 21	1358	621-622	124273	1-30-1981
Zonia No. 22	1358	623-624	124274	1-30-1981
Zonia No. 23	1358	625-626	124275	1-30-1981
Zonia No. 24	1358	627-628	<u>124276</u>	1-30-1981
Copper King No. 1	4765	431	402403	9-01-2010
Copper King No. 2	4765	433	402404	9-01-2010
Copper King No. 3	4765	432	<u>402405</u>	9-01-2010
Copper King No. 4	1358	639-640	124282	1-30-1981
Scott No. 1	1358	641-642	124283	1-30-1981
Scott No. 2	1358	643-644	124284	1-30-1981
Copper Bar No. 2	1358	645-646	124285	1-30-1981
Triad No. 1	3739	235	353382	2-16-2000
Triad No. 2	3739	234	353383	2-16-2000
Triad No. 3	3739	233	<u>353384</u>	2-16-2000
Copper Crown No. 1	147	155	76047	9-9-1938
Copper Crown No. 2	147	156	76048	9-9-1938
Copper Crown No. 3	147	157	76049	9-9-1938
Copper Crown No. 4	151	331	76050	7-02-1942
Copper Crown No. 5	151	332	76051	7-02-1942
Copper Crown No. 6	151	333	76052	7-02-1942
Copper Crown No. 7	151	334	76053	7-02-1942
Copper Crown No. 8	151	335	76054	7-02-1942
Gold Crown	159	400	76046	12-3-1951
Copper Crown No. 9	55	111	76055	6-01-1955
Copper Crown No. 10	7	186	76056	7-14-1952
Copper Crown No. 12	55	112	76057	6-01-1955
Copper Crown 13	560	929	76058	7-23-1969
Copper Crown No. 14	63	204	76059	11-04-1955
Copper Crown No. 15	64	179	76060	12-12-1955
Copper Crown No. 16	64	180	76061	12-12-1955
Copper Crown No. 17	64	181	76062	12-12-1955
Copper Crown No. 18	68	385	76063	2-07-1956
Copper Crown No. 19	68	386	76064	2-07-1956
Copper Crown No. 20	68	387	76065	2-07-1956
Copper Crown No. 21	68	388	76066	2-07-1956

RECEIVED
 MAZ STATE OFFICE
 9-9-1938
 9-9-1938
 9-9-1938
 7-02-1942
 7-02-1942
 7-02-1942
 7-02-1942
 7-02-1942

Name of Claim	Book of Official Records	Page Number	A MC Number	Location Date
Copper Crown No. 22	68	389	76067	2-07-1956
Copper Crown No. 23	68	390	76068	2-07-1956
Copper Crown No. 24	68	391	76069	2-07-1956
Copper Crown No. 25	68	392	76070	2-07-1956
Copper Crown No. 26	68	393	76071	2-07-1956
Copper Crown No. 27	83	74	76072	8-11-1956
Copper Crown No. 28	73	402	76073	3-07-1956
Copper Crown No. 29	73	403	76074	3-07-1956
Copper Crown No. 30	73	404	76075	3-07-1956
Copper Crown No. 31	73	405	76076	3-07-1956
Copper Crown No. 32	83	75	76077	8-11-1956
Copper Crown No. 33	112	374	76078	9-01-1957
Copper Crown No. 34	112	375	76079	9-01-1957
Copper Crown No. 35	112	376	76080	9-01-1957
Copper Crown No. 36	560	930	76081	7-20-1969
Copper Crown No. 37	560	931	76082	7-20-1969
Copper Crown No. 38	560	932	76083	7-21-1969
Copper Crown No. 39	560	933	76084	7-21-1969
Copper Crown No. 40	560	934	76085	7-20-1969
Copper Crown No. 41	560	935	76086	7-21-1969
Copper Crown No. 42	560	936	76087	7-22-1969
Copper Crown No. 43	560	937	76088	7-22-1969
Copper Crown No. 44	560	938	76089	7-22-1969
Copper Crown No. 45	560	939	76090	7-22-1969
Copper Crown No. 46	560	940	76091	7-22-1969
Copper Crown No. 47	560	941	76092	7-23-1969
Copper Crown No. 48	560	942	76093	7-23-1969
Copper Crown No. 49	560	943	76094	7-23-1969
Copper Crown No. 50	560	944	76095	7-23-1969
Copper Crown No. 51	560	945	76096	7-23-1969
Amended	706	403		
Copper Crown # 52	4551	245	<u>386616</u>	9-01-2007
Copper Crown No. 53	1484	185	<u>188442</u>	9-08-1982
N-30	3798	672	354858	10-04-2000
N-31	3798	671	354859	10-04-2000
N-32	3798	670	354860	10-05-2000
N-34	3798	669	354861	10-04-2000
N-35	3798	668	354862	10-04-2000
N-36	3798	667	354863	10-05-2000
N-37	3798	666	354864	10-05-2000
N-38	3798	665	354865	11-06-2000
N-39	3798	664	354866	11-06-2000
N-40	3798	663	<u>354867</u>	11-06-2000

RECEIVED
 ULM AZ STATE OFFICE

Name of Claim	Book Official Records	of Page Number	A MC Number	Location Date
Redstone Fraction No. 2	4724	172	399303	2-17-2010
Redstone Fraction No. 3	4724	173	399304	2-17-2010
Zonia Millsite No. 1	4774	20	403038	9-01-2010
Zonia Millsite No. 7	4774	21	403039	9-01-2010
Zonia Millsite No. 8	4774	22	403040	9-01-2010
Zonia Millsite No. 9	4774	23	403041	9-01-2010
Zonia Millsite No. 10	4774	24	403042	9-01-2010
Zonia Millsite No. 11	4774	25	403043	9-01-2010
Zonia Millsite No. 17	4774	26	403044	9-01-2010
Zonia Millsite No. 18	4774	27	403045	9-01-2010
Zonia Millsite No. 19	4774	28	403046	9-01-2010
Zonia Millsite No. 20	4774	29	403047	9-01-2010
Zonia Millsite No. 33	4774	30	403048	9-01-2010
Zonia Millsite No. 34	4774	31	403049	9-01-2010
Zonia Millsite No. 35	4774	32	403050	9-01-2010
Zonia Millsite No. 36	4774	33	403051	9-01-2010
Zonia Millsite No. 40	4774	34	403052	9-01-2010
Zonia Millsite No. 41	4774	35	403053	9-01-2010
Zonia Millsite No. 42	4774	36	403054	9-01-2010
Zonia Millsite No. 44	4774	37	403055	9-01-2010
Zonia Millsite No. 45	4774	38	403056	9-01-2010
Zonia Millsite No. 57	4774	39	403057	9-01-2010
Redstone #1	4795	339	405085	11-19-2010
Redstone #2	4795	340	405086	11-19-2010
Redstone #3	4795	341	405087	11-19-2010
Redstone #4	4795	342	405088	11-19-2010
Redstone #5	4795	343	405089	11-19-2010
Redstone #6	4795	344	405090	11-19-2010
Redstone #7	4795	345	405091	11-19-2010
Redstone #8	4795	346	405092	11-19-2010
Redstone #9	4795	347	405093	11-19-2010
Redstone #10	4795	348	405094	11-19-2010
Redstone #11	4795	349	405095	11-19-2010
Redstone #12	4795	350	405096	11-19-2010
Redstone #13	4795	351	405097	11-19-2010
Redstone #14	4795	352	405098	11-19-2010
Redstone #15	4795	353	405099	12-02-2010
Redstone #16	4795	354	405100	12-02-2010
Redstone #17	4795	355	405101	12-02-2010
Redstone #18	4795	356	405102	12-02-2010
Redstone #19	4795	357	405103	12-02-2010

RECEIVED
 IMAZ STATE OFFICE
 PHOENIX
 ARIZONA

Name of Claim	Book Official Records	of	Page Number	A MC Number	Location Date
Redstone #20	4832		267	411000	09-01-2011
Redstone #21	4832		270	411001	09-01-2011
Redstone #22	4832		894	411002	09-01-2011
Redstone #23	4832		893	411003	09-01-2011
Redstone Fraction #4	4832		269	410998	09-01-2011
Redstone Fraction #5	4832		269	410999	09-01-2011

RECEIVED
M AZ STATE OFFICE
2014 AUG 22 P 12:16
PHOENIX, ARIZONA

United States Department of the Interior
Bureau of Land Management
 LANDS/RECREATION & PLANNING
 ONE N CENTRAL AVE
 PHOENIX, AZ 85004 -2203
 Phone: 602-417-9200

Receipt

No: 3109244

Transaction #: 3200930	
Date of Transaction: 08/22/2014	
CUSTOMER:	
REDSTONE RESOURCES CORPORATION 10920 W ALAMEDA AVE STE 207 LAKEWOOD, CO 80226-2680 US	

LINE #	QTY	DESCRIPTION	REMARKS	UNIT PRICE	TOTAL
1	1.00	LOCATABLE MINERALS / MINING CLAIMS- NOT NEW-UNADJUD, ONE AUTH NO. ONLY / MINING CLAIM MONEY RECEIVED CASES: AMC75989/\$26350.00	MAINT 2015/170	- n/a -	26350.00
TOTAL:					\$26,350.00

PAYMENT INFORMATION			
1	AMOUNT:	26350.00	POSTMARKED: N/A
	TYPE:	CHECK	RECEIVED: 08/22/2014
	CHECK NO:	19258	
	NAME:	QUARLES AND BRADY LLP ONE RENAISSANCE SQUARE TWO N CENTRAL AVE PHOENIX AZ 85004 US	

REMARKS

This receipt was generated by the automated BLM Collections and Billing System and is a paper representation of a portion of the official electronic record contained therein.

DECONCINI McDONALD YETWIN & LACY

A PROFESSIONAL CORPORATION
ATTORNEYS AT LAW

AMC 75918
AMC 124258
AMC 402403
AMC 353382

ROBIN E. BARNES, RL/CP
rbarnes@dmyl.com

2525 EAST BROADWAY BOULEVARD • SUITE 200
TUCSON, ARIZONA 85716-5300
(520) 322-5000 • (520) 322-5585 (Fax)

AMC 405085
AMC 410998

WWW.DECONCINIMCDONALD.COM

August 13, 2013

AMC 386616
AMC 188442
AMC 354858
AMC 399303
AMC 403038

Via Federal Express

Arizona State Office
Bureau of Land Management
Attention: Public Room
One North Central Avenue, Suite 800
Phoenix, AZ 85004-4427

NO. OF CLAIMS
AMOUNT \$23,800.00
RECEIPT NO. 2855700
INIT. [Signature]
** BLM-ASO**

RE: Payment of Claim Maintenance Fee; Redstone Resources Corporation.

Ladies and Gentlemen:

Delivered herewith is a check in the amount of \$23,800.00 as payment of the claim maintenance fees pursuant to the 30 U.S.C. § 28f(a), as adjusted by 30 U.S.C. § 28j(c) and implemented by notice in 74 *Federal Register* 30959-62 (June 29, 2009) and as amended by the Consolidated Appropriations Act 2012, Pub. L. No. 112-74, 125 Stat. 786 (2011). The owner has paid a maintenance fee of \$140 per for the assessment year beginning September 1, 2013. A copy of the Certification of Payment of Maintenance Fee in Lieu of Affidavit of Annual Assessment Work to be recorded with the Yavapai County Recorder's Office is also enclosed herewith.

Please return a date-stamped copy of this letter and the affidavit along with the receipt for payment to this office.

Thank you for your assistance and please feel free to contact me or John Lacy with any questions or concerns.

Sincerely,

[Signature: Robin E. Barnes]

Robin E. Barnes, RL/CP
Registered Landman/Certified Paralegal

RECEIVED
BLM AZ STATE OFFICE
2013 AUG 14 A 10:33
PHOENIX ARIZONA

reb
Enclosure

\\FILES\DOCS\REDS01\291366\LTR\021157.DOCX

ENTERED INTO COMPUTER

AUG 21 2013

Tucson

Phoenix

After recording, please return to:

Michael R. Urman
DeConcini McDonald Yetwin & Lacy, P.C.
2525 E. Broadway Blvd., #200
Tucson, AZ 85716

RECEIVED
BLM AZ STATE OFFICE
2013 AUG 14 A 10:33
PHOENIX, ARIZONA

STATE OF ARIZONA)
County of Pima)

) ss: _____
)

CERTIFICATION OF PAYMENT OF MAINTENANCE FEE
IN LIEU OF AFFIDAVIT OF ANNUAL ASSESSMENT WORK

Michael R. Urman, being first duly sworn, deposes and says that:


1. He is an agent for Redstone Resources Corporation, a Nevada corporation, owner of the unpatented lode mining claims and millsites situated in Yavapai County, Arizona (the "Claims"), the location notices of which are of record in said county, and in the records of the Arizona State Office of the Bureau of Land Management under the file numbers indicated in the attached Exhibit A.

2. Pursuant to the 30 U.S.C. § 28f(a), as adjusted by 30 U.S.C. § 28j(c) and implemented by notice in 74 *Federal Register* 30959-62 (June 29, 2009) and as amended by the Consolidated Appropriations Act 2012, Pub. L. No. 112-74, 125 Stat. 786 (2011), the owner has paid a maintenance fee of \$140 per claim for the assessment year beginning September 1, 2013. This Certificate is in lieu of an affidavit of performance of annual assessment work or notice of intent to hold.

3. The name and address of the owner of Claims for which this Certificate is prepared are Redstone Resources Corporation, 10920 W. Alameda Ave., Ste. 207, Lakewood CO 80226. THIS IS NOT A CHANGE OF ADDRESS

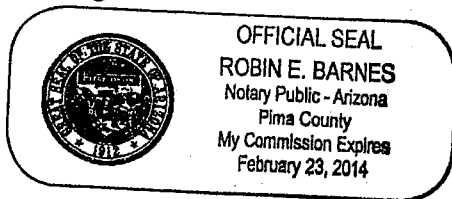
4. The Claims are held and claimed by the owner for the valuable mineral contained therein and the millsites for uses related to the mining claims.

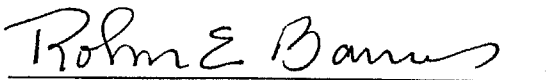
DATED this 13th day of August, 2013.



Michael R. Urman

Sworn and subscribe to before me this 13th day of August, 2013, by Michael R. Urman, Agent for Redstone Resources Corporation.





Notary Public

EXHIBIT A

The following unpatented lode mining claims situated in the Walnut Grove Mining District, Yavapai County, Arizona, the location notices of which are of record in the office of the Recorder of Yavapai County, Arizona and the Arizona State office of the Bureau of Land Management as follows:

Name of Claim	Book of Official Records	Page Number	A MC Number	Location Date
Mistake Fraction No. 1	761	114	75989	6-21-1972
Mistake Fraction No. 2	761	115	75990	6-20-1972
Mistake No. 1	761	116	75991	6-20-1972
Mistake No. 2	761	117	75992	6-20-1972
Mistake No. 3	761	118	75993	6-20-1972
Mistake No. 4	761	119	75994	6-20-1972
Mistake No. 5	761	120	75995	6-20-1972
Mistake No. 6	761	121	75996	6-21-1972
Mistake No. 7	761	122	75997	6-21-1972
Mistake No. 8	761	123	75998	6-21-1972
Mistake No. 9	761	124	75999	6-21-1972
Mistake No. 10	761	125	76000	6-21-1972
Mistake No. 11	761	126	76001	6-21-1972
Mistake No. 12	761	127	76002	6-21-1972
Mistake No. 13	761	128	76003	6-21-1972
Mistake No. 14	761	129	76004	6-21-1972
Mistake No. 15	761	130	76005	6-21-1972
Mistake No. 16	761	131	76006	6-21-1972
Mistake No. 17	761	132	76007	6-21-1972
Mistake No. 18	761	133	76008	6-21-1972
The Last Mistake	761	134	<u>76009</u>	6-21-1972
Lois No. 1	464	551	<u>75979</u>	9-01-1967
Lois No. 2	464	552	75980	9-01-1967
Lois No. 3	464	553	75981	9-01-1967
Lois No. 4	464	554	75982	9-01-1967
Lois No. 5	464	555	75983	9-01-1967
Lois No. 6	464	556	75984	9-01-1967
Lois No. 17	464	557	75985	9-01-1967
Lois No. 18	464	558	75986	9-01-1967
Lois No. 19	464	559	75987	9-01-1967
Lois No. 20	464	560	<u>75988</u>	9-01-1967
Zonia No. 2	1358	591-592	<u>124258</u>	1-30-1981
Zonia No. 5	1358	593-594	124259	1-30-1981
Zonia No. 6	1358	595-596	124260	1-30-1981
Zonia No. 7	1358	597-598	124261	1-30-1981
Zonia No. 8	1358	599-600	124262	1-30-1981
Zonia No. 9	1358	601-602	124263	1-30-1981
Zonia No. 10	1358	603-604	124264	1-30-1981

RECEIVED
 BLM AZ STATE OFFICE
 SEP 11 1967

28

Name of Claim	Book of Official Records	Page Number	A MC Number	Location Date
Zonia No. 11	1358	605-606	124265	1-30-1981
Zonia No. 14	1358	607-608	124266	1-30-1981
Zonia No. 15	1358	609-610	124267	1-30-1981
Zonia No. 16	1358	611-612	124268	1-30-1981
Zonia No. 17	1358	613-614	124269	1-30-1981
Zonia No. 18	1358	615-616	124270	1-30-1981
Zonia No. 19	1358	617-618	124271	1-30-1981
Zonia No. 20	1358	619-620	124272	1-30-1981
Zonia No. 21	1358	621-622	124273	1-30-1981
Zonia No. 22	1358	623-624	124274	1-30-1981
Zonia No. 23	1358	625-626	124275	1-30-1981
Zonia No. 24	1358	627-628	<u>124276</u>	1-30-1981
Copper King No. 1	4765	431	<u>402403</u>	9-01-2010
Copper King No. 2	4765	433	402404	9-01-2010
Copper King No. 3	4765	432	<u>402405</u>	9-01-2010
Copper King No. 4	1358	639-640	<u>124282</u>	1-30-1981
Scott No. 1	1358	641-642	124283	1-30-1981
Scott No. 2	1358	643-644	124284	1-30-1981
Copper Bar No. 2	1358	645-646	<u>124285</u>	1-30-1981
Triad No. 1	3739	235	353382	2-16-2000
Triad No. 2	3739	234	353383	2-16-2000
Triad No. 3	3739	233	<u>353384</u>	2-16-2000
Copper Crown No. 1	147	155	76047	9-19-1938
Copper Crown No. 2	147	156	76048	9-19-1938
Copper Crown No. 3	147	157	76049	9-19-1938
Copper Crown No. 4	151	331	76050	7-02-1942
Copper Crown No. 5	151	332	76051	7-02-1942
Copper Crown No. 6	151	333	76052	7-02-1942
Copper Crown No. 7	151	334	76053	7-02-1942
Copper Crown No. 8	151	335	76054	7-02-1942
Gold Crown	159	400	76046	12-23-1951
Copper Crown No. 9	55	111	76055	6-01-1955
Copper Crown No. 10	7	186	76056	7-14-1952
Copper Crown No. 12	55	112	76057	6-01-1955
Copper Crown 13	560	929	76058	7-23-1969
Copper Crown No. 14	63	204	76059	11-04-1955
Copper Crown No. 15	64	179	76060	12-12-1955
Copper Crown No. 16	64	180	76061	12-12-1955
Copper Crown No. 17	64	181	76062	12-12-1955
Copper Crown No. 18	68	385	76063	2-07-1956
Copper Crown No. 19	68	386	76064	2-07-1956
Copper Crown No. 20	68	387	76065	2-07-1956
Copper Crown No. 21	68	388	76066	2-07-1956

RECEIVED
 BLM AZ STATE OFFICE
 2013
 12-12-1955
 7-14-1952
 6-01-1955
 7-23-1969
 11-04-1955
 12-12-1955
 12-12-1955

Name of Claim	Book Official Records	of Page Number	A MC Number	Location Date
Redstone Fraction No. 2	4724	172	399303	2-17-2010
Redstone Fraction No. 3	4724	173	399304	2-17-2010
Zonia Millsite No. 1	4774	20	403038	9-01-2010
Zonia Millsite No. 7	4774	21	403039	9-01-2010
Zonia Millsite No. 8	4774	22	403040	9-01-2010
Zonia Millsite No. 9	4774	23	403041	9-01-2010
Zonia Millsite No. 10	4774	24	403042	9-01-2010
Zonia Millsite No. 11	4774	25	403043	9-01-2010
Zonia Millsite No. 17	4774	26	403044	9-01-2010
Zonia Millsite No. 18	4774	27	403045	9-01-2010
Zonia Millsite No. 19	4774	28	403046	9-01-2010
Zonia Millsite No. 20	4774	29	403047	9-01-2010
Zonia Millsite No. 33	4774	30	403048	9-01-2010
Zonia Millsite No. 34	4774	31	403049	9-01-2010
Zonia Millsite No. 35	4774	32	403050	9-01-2010
Zonia Millsite No. 36	4774	33	403051	9-01-2010
Zonia Millsite No. 40	4774	34	403052	9-01-2010
Zonia Millsite No. 41	4774	35	403053	9-01-2010
Zonia Millsite No. 42	4774	36	403054	9-01-2010
Zonia Millsite No. 44	4774	37	403055	9-01-2010
Zonia Millsite No. 45	4774	38	403056	9-01-2010
Zonia Millsite No. 57	4774	39	403057	9-01-2010
Redstone #1	4795	339	405085	11-19-2010
Redstone #2	4795	340	405086	11-19-2010
Redstone #3	4795	341	405087	11-19-2010
Redstone #4	4795	342	405088	11-19-2010
Redstone #5	4795	343	405089	11-19-2010
Redstone #6	4795	344	405090	11-19-2010
Redstone #7	4795	345	405091	11-19-2010
Redstone #8	4795	346	405092	11-19-2010
Redstone #9	4795	347	405093	11-19-2010
Redstone #10	4795	348	405094	11-19-2010
Redstone #11	4795	349	405095	11-19-2010
Redstone #12	4795	350	405096	11-19-2010
Redstone #13	4795	351	405097	11-19-2010
Redstone #14	4795	352	405098	11-19-2010
Redstone #15	4795	353	405099	12-02-2010
Redstone #16	4795	354	405100	12-02-2010
Redstone #17	4795	355	405101	12-02-2010
Redstone #18	4795	356	405102	12-02-2010
Redstone #19	4795	357	405103	12-02-2010

RECEIVED
 PHOENIX, ARIZONA
 DEPT. OF STATE OFFICE
 SEP 14 2010

Name of Claim	Book Official Records	of Page Number	A MC Number	Location Date
Redstone #20	4832	267	411000	09-01-2011
Redstone #21	4832	270	411001	09-01-2011
Redstone #22	4832	894	411002	09-01-2011
Redstone #23	4832	893	411003	09-01-2011
Redstone Fraction #4	4832	269	410998	09-01-2011
Redstone Fraction #5	4832	269	410999	09-01-2011

I:\FILES\DOCS\REDS01\291366\DOCA\03767.DOC

RECEIVED
BLM AZ STATE OFFICE
2013 AUG 14 A 10: 34
PHOENIX, ARIZONA

United States Department of the Interior
Bureau of Land Management
 LANDS/RECREATION & PLANNING
 ONE N CENTRAL AVE
 PHOENIX, AZ 85004 -2203
 Phone: 602-417-9200

Receipt

No: 2855700

Transaction #: 2941497	
Date of Transaction: 08/15/2013	
CUSTOMER:	
DECONCINI MCDONALD YETWIN & LACY 2525 E BROADWAY BLVD STE 200 TUCSON,AZ 85716-5300 US	

LINE #	QTY	DESCRIPTION	REMARKS	UNIT PRICE	TOTAL
1	1.00	LOCATABLE MINERALS / MINING CLAIMS- NOT NEW-UNADJUD,ONE AUTH NO. ONLY / MINING CLAIM MONEY RECEIVED CASES: AMC75989/\$23800.00	MAINT FEE PYMNT 2014	- n/a -	23800.00
TOTAL:					\$23,800.00

PAYMENT INFORMATION					
1	AMOUNT:	23800.00	POSTMARKED:	08/14/2013	
	TYPE:	CHECK	RECEIVED:	08/14/2013	
	CHECK NO:	005105			
	NAME:	DECONCINI MCDONALD YETWIN LACY PC 2525 E BROADWAY BLVD STE 200 TUCSON AZ 85716-5300 US			

REMARKS

This receipt was generated by the automated BLM Collections and Billing System and is a paper representation of a portion of the official electronic record contained therein.

DECONCINI McDONALD YETWIN & LACY

A PROFESSIONAL CORPORATION

ATTORNEYS AT LAW

Amc 75918

124258

188442

353382

2525 EAST BROADWAY BOULEVARD • SUITE 200
TUCSON, ARIZONA 85716-5300
(520) 322-5000 • (520) 322-5585 (Fax)

WWW.DECONCINI-MCDONALD.COM

Amc 402403

386616

354858

Amc 410998

Amc 399303

403038

405085

MARIAN C. LALONDE
mlalonde@dmyl.com

December 27, 2012

Via Federal Express

Bureau of Land Management
Arizona State Office
One N. Central Ave.
Phoenix, AZ 85004-2203

RECEIVED
BLM AZ STATE OFFICE
2012 DEC 28 A 9:38
PHOENIX, ARIZONA

RE: *Maintenance of Pre-1993 Lode Claims and Millsites; 2012 Appropriations Act*

Ladies and Gentlemen:

During the last couple days some attorneys and offices of the Bureau of Land Management have raised a question about the year end filings required to maintain lode mining claims, millsites and tunnelsites located prior to August 10, 1993.

The argument, as we understand it, is that an error in the language of the 2012 Appropriations Act implies that the claim maintenance fee did not apply to lode claims, millsites and tunnelsites located before August 10, 1993, which we believe would further imply that the prior law would be triggered which would in turn require the filing of a "notice of intent to hold" in the form recorded (or would be recorded) with the county to be filed with the applicable office of the Bureau of Land Management on or before December 30, 2012.

Accordingly, enclosed is the "Certification of Payment of the Claim Maintenance Fee in Lieu of Affidavit of Assessment Work" for Redstone Resources Corporation ("Redstone") as recorded in Yavapai County under Book 4903, Page 659 which contains language that also constitutes a "notice of intent to hold." We further believe that if the above argument has any merit (which we don't) the applicable filing fee the \$10 per claim fee associated with the filing of a "notice of intent to hold" under prior law has already been paid by way of the claim maintenance fees remitted to the BLM on August 27, 2012 for all of Redstone's active mining claims, including those that were located prior to August 10, 1993.

Tucson

Phoenix

Flagstaff

Scottsdale

Arizona Bureau of Land Management
December 27, 2012
Page 2

We would appreciate your filing the attached Certification with the applicable claim groups. If you have any questions, please don't hesitate to call our office.

Sincerely,



Marian C. LaLonde

mlc

c: Gary Davis, Redstone Resources Corp..

I:\FILES\DOCS\REDS01\291366\DOC\NA5236.DOCX

PHOENIX, ARIZONA

2012 DEC 28 A 9:38

RECEIVED
BLM AZ STATE OFFICE

After recording, please return to:

Robin E. Barnes
DeConcini McDonald Yetwin & Lacy, P.C.
2525 E. Broadway Blvd., #200
Tucson, AZ 85716

STATE OF ARIZONA)
County of Pima) ss:
)

CERTIFICATION OF PAYMENT OF MAINTENANCE FEE
IN LIEU OF AFFIDAVIT OF ANNUAL ASSESSMENT WORK

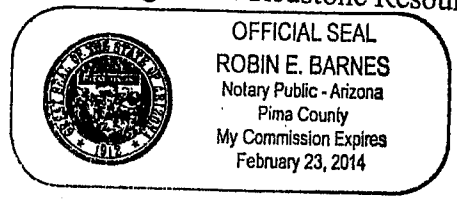
Marian C. LaLonde, being first duly sworn, deposes and says that:

1. She is an agent for Redstone Resources Corporation, a Nevada corporation, owner of the unpatented lode mining claims and millsites situated in Yavapai County, Arizona (the "Claims"), the location notices of which are of record in said county, and in the records of the Arizona State Office of the Bureau of Land Management under the file numbers indicated in the attached Exhibit A.
2. Pursuant to the 30 U.S.C. § 28f(a), as adjusted by 30 U.S.C. § 28j(c) and implemented by notice in 74 *Federal Register* 30959-62 (June 29, 2009) and as amended by the Consolidated Appropriations Act 2012, Pub. L. No. 112-74, 125 Stat. 786 (2011), the owner has paid a maintenance fee of \$140 per claim for the assessment year beginning September 1, 2012. This Certificate is in lieu of an affidavit of performance of annual assessment work or notice of intent to hold.
3. The name and address of the owner of Claims for which this Certificate is prepared are Redstone Resources Corporation, 10920 W. Alameda Ave., Ste. 207, Lakewood CO 80226. THIS IS NOT A CHANGE OF ADDRESS
4. The Claims are held and claimed by the owner for the valuable mineral contained therein and the millsites for uses related to the mining claims.

DATED this 23rd day of August, 2012.

Marian C. LaLonde
Marian C. LaLonde

Sworn and subscribe to before me this 23rd day of August, 2012, by Marian C. LaLonde, Agent for Redstone Resources Corporation.



Robin E. Barnes
Notary Public

RECEIVED
BLMAZ STATE OFFICE
2012 DEC 28 A 9:38
PIMA ARIZONA

EXHIBIT A

The following unpatented lode mining claims situated in the Walnut Grove Mining District, Yavapai County, Arizona, the location notices of which are of record in the office of the Recorder of Yavapai County, Arizona and the Arizona State office of the Bureau of Land Management as follows:

Name of Claim	Book of Official Records	Page Number	A MC Number	Location Date	Lead #
Mistake Fraction No. 1	761	114	75989	6-21-1972	75918
Mistake Fraction No. 2	761	115	75990	6-20-1972	
Mistake No. 1	761	116	75991	6-20-1972	
Mistake No. 2	761	117	75992	6-20-1972	
Mistake No. 3	761	118	75993	6-20-1972	
Mistake No. 4	761	119	75994	6-20-1972	
Mistake No. 5	761	120	75995	6-20-1972	
Mistake No. 6	761	121	75996	6-21-1972	
Mistake No. 7	761	122	75997	6-21-1972	
Mistake No. 8	761	123	75998	6-21-1972	
Mistake No. 9	761	124	75999	6-21-1972	
Mistake No. 10	761	125	76000	6-21-1972	
Mistake No. 11	761	126	76001	6-21-1972	
Mistake No. 12	761	127	76002	6-21-1972	
Mistake No. 13	761	128	76003	6-21-1972	
Mistake No. 14	761	129	76004	6-21-1972	
Mistake No. 15	761	130	76005	6-21-1972	
Mistake No. 16	761	131	76006	6-21-1972	
Mistake No. 17	761	132	76007	6-21-1972	
Mistake No. 18	761	133	76008	6-21-1972	
The Last Mistake	761	134	76009	6-21-1972	
Lois No. 1	464	551	75979	9-01-1967	
Lois No. 2	464	552	75980	9-01-1967	75918
Lois No. 3	464	553	75981	9-01-1967	
Lois No. 4	464	554	75982	9-01-1967	
Lois No. 5	464	555	75983	9-01-1967	
Lois No. 6	464	556	75984	9-01-1967	
Lois No. 17	464	557	75985	9-01-1967	
Lois No. 18	464	558	75986	9-01-1967	
Lois No. 19	464	559	75987	9-01-1967	
Lois No. 20	464	560	75988	9-01-1967	
Zonia No. 2	1358	591-592	124258	1-30-1981	124258
Zonia No. 5	1358	593-594	124259	1-30-1981	
Zonia No. 6	1358	595-596	124260	1-30-1981	
Zonia No. 7	1358	597-598	124261	1-30-1981	
Zonia No. 8	1358	599-600	124262	1-30-1981	
Zonia No. 9	1358	601-602	124263	1-30-1981	
Zonia No. 10	1358	603-604	124264	1-30-1981	

PHOENIX, ARIZONA
 RECEIVED

Name of Claim	Book of Official Records	Page Number	A MC Number	Location Date
Zonia No. 11	1358	605-606	124265	1-30-1981
Zonia No. 14	1358	607-608	124266	1-30-1981
Zonia No. 15	1358	609-610	124267	1-30-1981
Zonia No. 16	1358	611-612	124268	1-30-1981
Zonia No. 17	1358	613-614	124269	1-30-1981
Zonia No. 18	1358	615-616	124270	1-30-1981
Zonia No. 19	1358	617-618	124271	1-30-1981
Zonia No. 20	1358	619-620	124272	1-30-1981
Zonia No. 21	1358	621-622	124273	1-30-1981
Zonia No. 22	1358	623-624	124274	1-30-1981
Zonia No. 23	1358	625-626	124275	1-30-1981
Zonia No. 24	1358	627-628	124276	1-30-1981
Copper King No. 1	4765	431	402403	9-01-2010
Copper King No. 2	4765	433	402404	9-01-2010
Copper King No. 3	4765	432	402405	9-01-2010
Copper King No. 4	1358	639-640	124282	1-30-1981
Scott No. 1	1358	641-642	124283	1-30-1981
Scott No. 2	1358	643-644	124284	1-30-1981
Copper Bar No. 2	1358	645-646	124285	1-30-1981
Triad No. 1	3739	235	353382	2-16-2000
Triad No. 2	3739	234	353383	2-16-2000
Triad No. 3	3739	233	353384	2-16-2000
Copper Crown No. 1	147	155	76047	9-19-1938
Copper Crown No. 2	147	156	76048	9-19-1938
Copper Crown No. 3	147	157	76049	9-19-1938
Copper Crown No. 4	151	331	76050	7-02-1942
Copper Crown No. 5	151	332	76051	7-02-1942
Copper Crown No. 6	151	333	76052	7-02-1942
Copper Crown No. 7	151	334	76053	7-02-1942
Copper Crown No. 8	151	335	76054	7-02-1942
Gold Crown	159	400	76046	12-3-1951
Copper Crown No. 9	55	111	76055	6-01-1955
Copper Crown No. 10	7	186	76056	7-14-1952
Copper Crown No. 12	55	112	76057	6-01-1955
Copper Crown 13	560	929	76058	7-23-1969
Copper Crown No. 14	63	204	76059	11-04-1955
Copper Crown No. 15	64	179	76060	12-12-1955
Copper Crown No. 16	64	180	76061	12-12-1955
Copper Crown No. 17	64	181	76062	12-12-1955
Copper Crown No. 18	68	385	76063	2-07-1956
Copper Crown No. 19	68	386	76064	2-07-1956
Copper Crown No. 20	68	387	76065	2-07-1956
Copper Crown No. 21	68	388	76066	2-07-1956

PHOENIX, ARIZONA

124258
 402403
 "↓"
 124258
 353382
 "↓"
 75918
 "↓"
 75918

Name of Claim	Book of Official Records	Page Number	A MC Number	Location Date	
Copper Crown No. 22	68	389	76067	2-07-1956	
Copper Crown No. 23	68	390	76068	2-07-1956	
Copper Crown No. 24	68	391	76069	2-07-1956	
Copper Crown No. 25	68	392	76070	2-07-1956	
Copper Crown No. 26	68	393	76071	2-07-1956	
Copper Crown No. 27	83	74	76072	8-11-1956	
Copper Crown No. 28	73	402	76073	3-07-1956	
Copper Crown No. 29	73	403	76074	3-07-1956	
Copper Crown No. 30	73	404	76075	3-07-1956	
Copper Crown No. 31	73	405	76076	3-07-1956	
Copper Crown No. 32	83	75	76077	8-11-1956	
Copper Crown No. 33	112	374	76078	9-01-1957	
Copper Crown No. 34	112	375	76079	9-01-1957	
Copper Crown No. 35	112	376	76080	9-01-1957	
Copper Crown No. 36	560	930	76081	7-20-1969	
Copper Crown No. 37	560	931	76082	7-20-1969	
Copper Crown No. 38	560	932	76083	7-21-1969	
Copper Crown No. 39	560	933	76084	7-21-1969	
Copper Crown No. 40	560	934	76085	7-20-1969	
Copper Crown No. 41	560	935	76086	7-21-1969	
Copper Crown No. 42	560	936	76087	7-22-1969	
Copper Crown No. 43	560	937	76088	7-22-1969	
Copper Crown No. 44	560	938	76089	7-22-1969	
Copper Crown No. 45	560	939	76090	7-22-1969	
Copper Crown No. 46	560	940	76091	7-22-1969	
Copper Crown No. 47	560	941	76092	7-23-1969	
Copper Crown No. 48	560	942	76093	7-23-1969	
Copper Crown No. 49	560	943	76094	7-23-1969	
Copper Crown No. 50	560	944	76095	7-23-1969	
Copper Crown No. 51	560	945	76096	7-23-1969	75918
Amended	706	403			
Copper Crown # 52	4551	245	386616	9-01-2007	386616
Copper Crown No. 53	1484	185	188442	9-08-1982	188442
N-30	3798	672	354858	10-04-2000	354858
N-31	3798	671	354859	10-04-2000	
N-32	3798	670	354860	10-05-2000	
N-34	3798	669	354861	10-04-2000	
N-35	3798	668	354862	10-04-2000	
N-36	3798	667	354863	10-05-2000	
N-37	3798	666	354864	10-05-2000	
N-38	3798	665	354865	11-06-2000	
N-39	3798	664	354866	11-06-2000	
N-40	3798	663	354867	11-06-2000	

RECEIVED
 PHOENIX, ARIZONA

Name of Claim	Book Official Records	of Page Number	A MC Number	Location Date	
Redstone Fraction No. 2	4724	172	399303	2-17-2010	399303
Redstone Fraction No. 3	4724	173	399304	2-17-2010	
Zonia Millsite No. 1	4774	20	403038	9-01-2010	403038
Zonia Millsite No. 7	4774	21	403039	9-01-2010	
Zonia Millsite No. 8	4774	22	403040	9-01-2010	
Zonia Millsite No. 9	4774	23	403041	9-01-2010	
Zonia Millsite No. 10	4774	24	403042	9-01-2010	
Zonia Millsite No. 11	4774	25	403043	9-01-2010	
Zonia Millsite No. 17	4774	26	403044	9-01-2010	
Zonia Millsite No. 18	4774	27	403045	9-01-2010	
Zonia Millsite No. 19	4774	28	403046	9-01-2010	
Zonia Millsite No. 20	4774	29	403047	9-01-2010	
Zonia Millsite No. 33	4774	30	403048	9-01-2010	
Zonia Millsite No. 34	4774	31	403049	9-01-2010	
Zonia Millsite No. 35	4774	32	403050	9-01-2010	
Zonia Millsite No. 36	4774	33	403051	9-01-2010	
Zonia Millsite No. 40	4774	34	403052	9-01-2010	
Zonia Millsite No. 41	4774	35	403053	9-01-2010	
Zonia Millsite No. 42	4774	36	403054	9-01-2010	
Zonia Millsite No. 44	4774	37	403055	9-01-2010	
Zonia Millsite No. 45	4774	38	403056	9-01-2010	
Zonia Millsite No. 57	4774	39	403057	9-01-2010	
Redstone #1	4795	339	405085	11-19-2010	405085
Redstone #2	4795	340	405086	11-19-2010	
Redstone #3	4795	341	405087	11-19-2010	
Redstone #4	4795	342	405088	11-19-2010	
Redstone #5	4795	343	405089	11-19-2010	
Redstone #6	4795	344	405090	11-19-2010	
Redstone #7	4795	345	405091	11-19-2010	
Redstone #8	4795	346	405092	11-19-2010	
Redstone #9	4795	347	405093	11-19-2010	
Redstone #10	4795	348	405094	11-19-2010	
Redstone #11	4795	349	405095	11-19-2010	
Redstone #12	4795	350	405096	11-19-2010	
Redstone #13	4795	351	405097	11-19-2010	
Redstone #14	4795	352	405098	11-19-2010	
Redstone #15	4795	353	405099	12-02-2010	
Redstone #16	4795	354	405100	12-02-2010	
Redstone #17	4795	355	405101	12-02-2010	
Redstone #18	4795	356	405102	12-02-2010	
Redstone #19	4795	357	405103	12-02-2010	

RECEIVED
 CLIMATE STATE OFFICE
 9/5/2012 12:08:10 PM

Name of Claim	Book Official Records	of Page Number	A MC Number	Location Date
Redstone #20	4832	267	411000	09-01-2011 - 410998
Redstone #21	4832	270	411001	09-01-2011
Redstone #22	4832	894	411002	09-01-2011
Redstone #23	4832	893	411003	09-01-2011
Redstone Fraction #4	4832	269	410998	09-01-2011
Redstone Fraction #5	4832	269	410999	09-01-2011 410998

I:\FILES\DOCS\REDS01\291366\DOC\Mp6993.DOC

Lead No's
 JAN 07 2013
 RB

RECEIVED
 BILLAZ STATE OFFICE
 2012 DEC 28 A 9:39
 PHOENIX, ARIZONA

From: (520) 322-5000
DECONCINI MCDONALD ETAL
John C. Lacy
2525 E. Broadway Blvd.
Suite 200
Tucson, AZ 85716

Origin ID: TUSA



J12201209200325

Ship Date: 27DEC12
ActWgt: 1.0 LB
CAD: 3676665/INET3300

Delivery Address Bar Code



Ref # 291366 MCL/trm
Invoice #
PO #
Dept #

RECEIVED
BLM AZ STATE OFFICE
2012 DEC 28 A 9:51
PHOENIX, ARIZONA

SHIP TO: (520) 322-5000
Arizona State Office
Bureau of Land Management
Attn: Public Room
One N. Central Ave.
PHOENIX, AZ 85004


BILL SENDER

FRI - 28 DEC A1
PRIORITY OVERNIGHT

TRK# 7944 0304 6336
0201

XH ZSYA

85004
AZ-US
PHX



515G1/B2B3/AA44

After printing this label:

1. Use the 'Print' button on this page to print your label to your laser or inkjet printer.
2. Fold the printed page along the horizontal line.
3. Place label in shipping pouch and affix it to your shipment so that the barcode portion of the label can be read and scanned.

Warning: Use only the printed original label for shipping. Using a photocopy of this label for shipping purposes is fraudulent and could result in additional billing charges, along with the cancellation of your FedEx account number.

Use of this system constitutes your agreement to the service conditions in the current FedEx Service Guide, available on fedex.com. FedEx will not be responsible for any claim in excess of \$100 per package, whether the result of loss, damage, delay, non-delivery, misdelivery, or misinformation, unless you declare a higher value, pay an additional charge, document your actual loss and file a timely claim. Limitations found in the current FedEx Service Guide apply. Your right to recover from FedEx for any loss, including intrinsic value of the package, loss of sales, income interest, profit, attorney's fees, costs, and other forms of damage whether direct, incidental, consequential, or special is limited to the greater of \$100 or the authorized declared value. Recovery cannot exceed actual documented loss. Maximum for items of extraordinary value is \$1,000, e.g. jewelry, precious metals, negotiable instruments and other items listed in our Service Guide. Written claims must be filed within strict time limits, see current FedEx Service Guide.



Extremely Urgent

Page 1 of 2

From: (520) 322-5000
DECONCINI MCDONALD ETAL
John C. Lacy
2525 E. Broadway Blvd.
Suite 200
Tucson, AZ 85716

Origin ID: TUSA



J12201209200325

Ship Date: 27DEC12
ActWgt: 1.0 LB
CAD: 3676665/NET3300

Delivery Address Bar Code



RECEIVED
BLM AZ STATE OFFICE
2012 DEC 28 A 9:15
PHOENIX, ARIZONA


SHIP TO: (520) 322-5000
Arizona State Office
Bureau of Land Management
Attn: Public Room
One N. Central Ave.
PHOENIX, AZ 85004

BILL SENDER

Ref # 291366 MCL/trm
Invoice #
PO #
Dept #

FRI - 28 DEC A1
PRIORITY OVERNIGHT

TRK# 7944 0304 6336
0201



XH ZSYA

85004
AZ-US
PHX



F4RG16R2M4M

Insert shipping document here.

Receipt

United States Department of the Interior
 Bureau of Land Management
 LANDS/RECREATION & PLANNING
 ONE N CENTRAL AVE
 PHOENIX, AZ 85004 -2203
 Phone: 602-417-9200

Receipt

No: 2640791

TMY&L-TUC-PLG 2912-891025

Transaction #: 2721421	
Date of Transaction: 08/27/2012	
CUSTOMER:	
DECONCINI MCDONALD YETWIN & LACY 2525 E BROADWAY BLVD STE 200 TUCSON, AZ 85716-5300 US	

LINE #	QTY	DESCRIPTION	REMARKS	UNIT PRICE	TOTAL
1	1.00	LOCATABLE MINERALS / MINING CLAIMS-NOT NEW-UNADJUD, ONE AUTH NO. ONLY / MINING CLAIM MONEY RECEIVED CASES: AMC75989/\$23800.00	MAINT FEE PYMNT (170) 2013	- n/a -	23800.00
TOTAL:					\$23,800.00

PAYMENT INFORMATION			
1	AMOUNT:	23800.00	POSTMARKED: N/A
	TYPE:	CHECK	RECEIVED: 08/27/2012
	CHECK NO:	047399	
	NAME:	DECONCINI MCDONALD YETWIN & LACY 2525 E BROADWAY BLVD STE 200 TUCSON AZ 85716-5300 US	

REMARKS

This receipt was generated by the automated BLM Collections and Billing System and is a paper representation of a portion of the official electronic record contained therein.

RECEIVED
 2012 DEC 28 A 9:19
 BLM AT TUCSON

DECONCINI McDONALD YETWIN & LACY

A PROFESSIONAL CORPORATION
ATTORNEYS AT LAW

AMC 75918
124258
188442

ROBIN E. BARNES, CP
rbarnes@dmyl.com

2525 EAST BROADWAY BOULEVARD • SUITE 200
TUCSON, ARIZONA 85716-5300
(520) 322-5000 • (520) 322-5585 (Fax)
WWW.DECONCINIMCDONALD.COM

AMC 402403
403038
405085
August 23, 2012 410998
353382
386616
354858
399303

Via Federal Express

Arizona State Office
Bureau of Land Management
Attention: Public Room
One North Central Avenue, Suite 800
Phoenix, AZ 85004-4427

RECEIVED
BLM AZ STATE OFFICE
2012 AUG 24 A 9:56
PHOENIX, ARIZONA

RE: **Payment of Claim Maintenance Fee; Redstone Resources Corporation.**

Ladies and Gentlemen:

Delivered herewith is a check in the amount of \$23,800.00 as payment of the claim maintenance fees pursuant to the 30 U.S.C. § 28f(a), as adjusted by 30 U.S.C. § 28j(c) and implemented by notice in 74 *Federal Register* 30959-62 (June 29, 2009) and as amended by the Consolidated Appropriations Act 2012, Pub. L. No. 112-74, 125 Stat. 786 (2011). The owner has paid a maintenance fee of \$140 per for the assessment year beginning September 1, 2012. A copy of the Certification of Payment of Maintenance Fee in Lieu of Affidavit of Annual Assessment Work to be recorded with the Yavapai County Recorder's Office is also enclosed herewith.

Please return a date-stamped copy of this letter and the affidavit along with the receipt for payment to this office.

Thank you for your assistance and please feel free to contact me or John Lacy with any questions or concerns.

Sincerely,

Robin E. Barnes

Robin E. Barnes, CP
Certified Paralegal

reb
c. w/out enc. Gary Davis (via email)

I:\FILES\DOCS\REDS01\291366\LTR\MV1919.DOCX

NO. OF CLAIMS 170
AMOUNT \$23800.00
RECEIPT NO. 2040791
INIT. [Signature]

** BLM-ASO **

ENTERED INTO COMPUTER
9/6/12 AT

Tucson

Phoenix

Flagstaff

Scottsdale

From: (520) 322-5000
Lu Ann Corliss
DeConcini Law Firm
2525 East Broadway
Suite 200
Tucson, AZ 85716

Origin ID: TUSA



J12201207160325

Ship Date: 23AUG12
ActWgt: 1.0 LB
CAD: 5333594/INET3300

Delivery Address Bar Code



SHIP TO: (520) 322-5000
Arizona State Office
Bureau of Land Management
One North Central Ave., #800
Attn: Public Room
Phoenix, AZ 85004


BILL SENDER

Ref # 291366/110776/120165/251031/RB
Invoice #
PO #
Dept #

FRI - 24 AUG A1
PRIORITY OVERNIGHT


TRK# 7988 1472 2949

0201



XH ZSYA

85004
AZ-US
PHX



515G20C34/AA44

After printing this label

1. Use the "Print" button on this page to print your label to your laser or inkjet printer.
2. Fold the printed page along the horizontal line.
3. Place label in shipping pouch and affix it to your shipment so that the barcode portion of the label can be read and scanned.

Warning: Use only the printed original label for shipping. Using a photocopy of this label for shipping purposes is fraudulent and could result in additional billing charges, along with the cancellation of your FedEx account number.
Use of this system constitutes your agreement to the service conditions in the current FedEx Service Guide, available on fedex.com. FedEx will not be responsible for any claim in excess of \$100 per package, whether the result of loss, damage, delay, non-delivery, misdelivery, or misinformation, unless you declare a higher value, pay an additional charge, document your actual loss and file a timely claim. Limitations found in the current FedEx Service Guide apply. Your right to recover from FedEx for any loss, including intrinsic value of the package, loss of sales, income interest, profit, attorney's fees, costs, and other forms of damage whether direct, incidental, consequential, or special is limited to the greater of \$100 or the authorized declared value. Recovery cannot exceed actual documented loss. Maximum for items of extraordinary value is \$500, e.g. jewelry, precious metals, negotiable instruments and other items listed in our Service Guide. Written claims must be filed within strict time limits, see current FedEx Service Guide.

RECEIVED
BLM AZ STATE OFFICE
2012 AUG 24 A 9:56
PHOENIX, ARIZONA

After recording, please return to:

Robin E. Barnes
DeConcini McDonald Yetwin & Lacy, P.C.
2525 E. Broadway Blvd., #200
Tucson, AZ 85716

STATE OF ARIZONA)
) ss:
County of Pima)

RECEIVED
BLM AZ STATE OFFICE
2012 AUG 24 A 9:58
PHOENIX, ARIZONA

CERTIFICATION OF PAYMENT OF MAINTENANCE FEE
IN LIEU OF AFFIDAVIT OF ANNUAL ASSESSMENT WORK

Marian C. LaLonde, being first duly sworn, deposes and says that:

1. She is an agent for Redstone Resources Corporation, a Nevada corporation, owner of the unpatented lode mining claims and millsites situated in Yavapai County, Arizona (the "Claims"), the location notices of which are of record in said county, and in the records of the Arizona State Office of the Bureau of Land Management under the file numbers indicated in the attached Exhibit A.

2. Pursuant to the 30 U.S.C. § 28f(a), as adjusted by 30 U.S.C. § 28j(c) and implemented by notice in 74 *Federal Register* 30959-62 (June 29, 2009) and as amended by the Consolidated Appropriations Act 2012, Pub. L. No. 112-74, 125 Stat. 786 (2011), the owner has paid a maintenance fee of \$140 per claim for the assessment year beginning September 1, 2012. This Certificate is in lieu of an affidavit of performance of annual assessment work or notice of intent to hold.

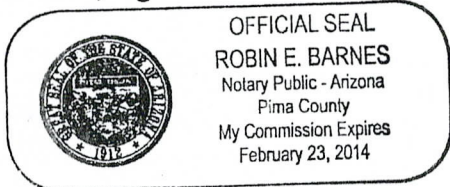
3. The name and address of the owner of Claims for which this Certificate is prepared are Redstone Resources Corporation, 10920 W. Alameda Ave., Ste. 207, Lakewood CO 80226. THIS IS NOT A CHANGE OF ADDRESS

4. The Claims are held and claimed by the owner for the valuable mineral contained therein and the millsites for uses related to the mining claims.

DATED this 23rd day of August, 2012.

Marian C. LaLonde
Marian C. LaLonde

Sworn and subscribe to before me this 23rd day of August, 2012, by Marian C. LaLonde, Agent for Redstone Resources Corporation.



Robin E. Barnes
Notary Public

EXHIBIT A

ENTERED INTO COMPUTER

The following unpatented lode mining claims situated in the Walnut Grove Mining District, Yavapai County, Arizona, the location notices of which are of record in the office of the Recorder of Yavapai County, Arizona and the Arizona State office of the Bureau of Land Management as follows:

Name of Claim	Book of Official Records	Page Number	A MC Number	Location Date
Mistake Fraction No. 1	761	114	75989	6-21-1972
Mistake Fraction No. 2	761	115	75990	6-20-1972
Mistake No. 1	761	116	75991	6-20-1972
Mistake No. 2	761	117	75992	6-20-1972
Mistake No. 3	761	118	75993	6-20-1972
Mistake No. 4	761	119	75994	6-20-1972
Mistake No. 5	761	120	75995	6-20-1972
Mistake No. 6	761	121	75996	6-21-1972
Mistake No. 7	761	122	75997	6-21-1972
Mistake No. 8	761	123	75998	6-21-1972
Mistake No. 9	761	124	75999	6-21-1972
Mistake No. 10	761	125	76000	6-21-1972
Mistake No. 11	761	126	76001	6-21-1972
Mistake No. 12	761	127	76002	6-21-1972
Mistake No. 13	761	128	76003	6-21-1972
Mistake No. 14	761	129	76004	6-21-1972
Mistake No. 15	761	130	76005	6-21-1972
Mistake No. 16	761	131	76006	6-21-1972
Mistake No. 17	761	132	76007	6-21-1972
Mistake No. 18	761	133	76008	6-21-1972
The Last Mistake	761	134	76009	6-21-1972
Lois No. 1	464	551	75979	9-01-1967
Lois No. 2	464	552	75980	9-01-1967
Lois No. 3	464	553	75981	9-01-1967
Lois No. 4	464	554	75982	9-01-1967
Lois No. 5	464	555	75983	9-01-1967
Lois No. 6	464	556	75984	9-01-1967
Lois No. 17	464	557	75985	9-01-1967
Lois No. 18	464	558	75986	9-01-1967
Lois No. 19	464	559	75987	9-01-1967
Lois No. 20	464	560	75988	9-01-1967
Zonia No. 2	1358	591-592	124258	1-30-1981
Zonia No. 5	1358	593-594	124259	1-30-1981
Zonia No. 6	1358	595-596	124260	1-30-1981
Zonia No. 7	1358	597-598	124261	1-30-1981
Zonia No. 8	1358	599-600	124262	1-30-1981
Zonia No. 9	1358	601-602	124263	1-30-1981
Zonia No. 10	1358	603-604	124264	1-30-1981

PHOENIX, ARIZONA

Name of Claim	Book of Official Records	Page Number	A MC Number	Location Date
Zonia No. 11	1358	605-606	124265	1-30-1981
Zonia No. 14	1358	607-608	124266	1-30-1981
Zonia No. 15	1358	609-610	124267	1-30-1981
Zonia No. 16	1358	611-612	124268	1-30-1981
Zonia No. 17	1358	613-614	124269	1-30-1981
Zonia No. 18	1358	615-616	124270	1-30-1981
Zonia No. 19	1358	617-618	124271	1-30-1981
Zonia No. 20	1358	619-620	124272	1-30-1981
Zonia No. 21	1358	621-622	124273	1-30-1981
Zonia No. 22	1358	623-624	124274	1-30-1981
Zonia No. 23	1358	625-626	124275	1-30-1981
Zonia No. 24	1358	627-628	124276	1-30-1981
Copper King No. 1	4765	431	402403	9-01-2010
Copper King No. 2	4765	433	402404	9-01-2010
Copper King No. 3	4765	432	402405	9-01-2010
Copper King No. 4	1358	639-640	124282	1-30-1981
Scott No. 1	1358	641-642	124283	1-30-1981
Scott No. 2	1358	643-644	124284	1-30-1981
Copper Bar No. 2	1358	645-646	124285	1-30-1981
Triad No. 1	3739	235	353382	2-16-2000
Triad No. 2	3739	234	353383	2-16-2000
Triad No. 3	3739	233	353384	2-16-2000
Copper Crown No. 1	147	155	76047	9-19-1938
Copper Crown No. 2	147	156	76048	9-19-1938
Copper Crown No. 3	147	157	76049	9-19-1938
Copper Crown No. 4	151	331	76050	7-02-1942
Copper Crown No. 5	151	332	76051	7-02-1942
Copper Crown No. 6	151	333	76052	7-02-1942
Copper Crown No. 7	151	334	76053	7-02-1942
Copper Crown No. 8	151	335	76054	7-02-1942
Gold Crown	159	400	76046	12-3-1951
Copper Crown No. 9	55	111	76055	6-01-1955
Copper Crown No. 10	7	186	76056	7-14-1952
Copper Crown No. 12	55	112	76057	6-01-1955
Copper Crown 13	560	929	76058	7-23-1969
Copper Crown No. 14	63	204	76059	11-04-1955
Copper Crown No. 15	64	179	76060	12-12-1955
Copper Crown No. 16	64	180	76061	12-12-1955
Copper Crown No. 17	64	181	76062	12-12-1955
Copper Crown No. 18	68	385	76063	2-07-1956
Copper Crown No. 19	68	386	76064	2-07-1956
Copper Crown No. 20	68	387	76065	2-07-1956
Copper Crown No. 21	68	388	76066	2-07-1956

RECEIVED
 BLM AZ STATE OFFICE
 TUCSON, ARIZONA

Name of Claim	Book of Official Records	Page Number	A MC Number	Location Date
Copper Crown No. 22	68	389	76067	2-07-1956
Copper Crown No. 23	68	390	76068	2-07-1956
Copper Crown No. 24	68	391	76069	2-07-1956
Copper Crown No. 25	68	392	76070	2-07-1956
Copper Crown No. 26	68	393	76071	2-07-1956
Copper Crown No. 27	83	74	76072	8-11-1956
Copper Crown No. 28	73	402	76073	3-07-1956
Copper Crown No. 29	73	403	76074	3-07-1956
Copper Crown No. 30	73	404	76075	3-07-1956
Copper Crown No. 31	73	405	76076	3-07-1956
Copper Crown No. 32	83	75	76077	8-11-1956
Copper Crown No. 33	112	374	76078	9-01-1956
Copper Crown No. 34	112	375	76079	9-01-1956
Copper Crown No. 35	112	376	76080	9-01-1956
Copper Crown No. 36	560	930	76081	7-20-1969
Copper Crown No. 37	560	931	76082	7-20-1969
Copper Crown No. 38	560	932	76083	7-21-1969
Copper Crown No. 39	560	933	76084	7-21-1969
Copper Crown No. 40	560	934	76085	7-20-1969
Copper Crown No. 41	560	935	76086	7-21-1969
Copper Crown No. 42	560	936	76087	7-22-1969
Copper Crown No. 43	560	937	76088	7-22-1969
Copper Crown No. 44	560	938	76089	7-22-1969
Copper Crown No. 45	560	939	76090	7-22-1969
Copper Crown No. 46	560	940	76091	7-22-1969
Copper Crown No. 47	560	941	76092	7-23-1969
Copper Crown No. 48	560	942	76093	7-23-1969
Copper Crown No. 49	560	943	76094	7-23-1969
Copper Crown No. 50	560	944	76095	7-23-1969
Copper Crown No. 51	560	945	76096	7-23-1969
Amended	706	403		
Copper Crown # 52	4551	245	386616	9-01-2007
Copper Crown No. 53	1484	185	188442	9-08-1982
N-30	3798	672	354858	10-04-2000
N-31	3798	671	354859	10-04-2000
N-32	3798	670	354860	10-05-2000
N-34	3798	669	354861	10-04-2000
N-35	3798	668	354862	10-04-2000
N-36	3798	667	354863	10-05-2000
N-37	3798	666	354864	10-05-2000
N-38	3798	665	354865	11-06-2000
N-39	3798	664	354866	11-06-2000
N-40	3798	663	354867	11-06-2000

RECEIVED
 BUREAU OF STATE OFFICE
 PHOENIX, ARIZONA
 AUG 24 1969

Name of Claim	Book Official Records	of Page Number	A MC Number	Location Date
Redstone Fraction No. 2	4724	172	399303	2-17-2010
Redstone Fraction No. 3	4724	173	399304	2-17-2010
Zonia Millsite No. 1	4774	20	403038	9-01-2010
Zonia Millsite No. 7	4774	21	403039	9-01-2010
Zonia Millsite No. 8	4774	22	403040	9-01-2010
Zonia Millsite No. 9	4774	23	403041	9-01-2010
Zonia Millsite No. 10	4774	24	403042	9-01-2010
Zonia Millsite No. 11	4774	25	403043	9-01-2010
Zonia Millsite No. 17	4774	26	403044	9-01-2010
Zonia Millsite No. 18	4774	27	403045	9-01-2010
Zonia Millsite No. 19	4774	28	403046	9-01-2010
Zonia Millsite No. 20	4774	29	403047	9-01-2010
Zonia Millsite No. 33	4774	30	403048	9-01-2010
Zonia Millsite No. 34	4774	31	403049	9-01-2010
Zonia Millsite No. 35	4774	32	403050	9-01-2010
Zonia Millsite No. 36	4774	33	403051	9-01-2010
Zonia Millsite No. 40	4774	34	403052	9-01-2010
Zonia Millsite No. 41	4774	35	403053	9-01-2010
Zonia Millsite No. 42	4774	36	403054	9-01-2010
Zonia Millsite No. 44	4774	37	403055	9-01-2010
Zonia Millsite No. 45	4774	38	403056	9-01-2010
Zonia Millsite No. 57	4774	39	403057	9-01-2010
Redstone #1	4795	339	405085	11-19-2010
Redstone #2	4795	340	405086	11-19-2010
Redstone #3	4795	341	405087	11-19-2010
Redstone #4	4795	342	405088	11-19-2010
Redstone #5	4795	343	405089	11-19-2010
Redstone #6	4795	344	405090	11-19-2010
Redstone #7	4795	345	405091	11-19-2010
Redstone #8	4795	346	405092	11-19-2010
Redstone #9	4795	347	405093	11-19-2010
Redstone #10	4795	348	405094	11-19-2010
Redstone #11	4795	349	405095	11-19-2010
Redstone #12	4795	350	405096	11-19-2010
Redstone #13	4795	351	405097	11-19-2010
Redstone #14	4795	352	405098	11-19-2010
Redstone #15	4795	353	405099	12-02-2010
Redstone #16	4795	354	405100	12-02-2010
Redstone #17	4795	355	405101	12-02-2010
Redstone #18	4795	356	405102	12-02-2010
Redstone #19	4795	357	405103	12-02-2010

RECEIVED
DLMAZ STATE OFFICE

Name of Claim	Book Official Records	of	Page Number	A MC Number	Location Date
Redstone #20	4832		267	411000	09-01-2011
Redstone #21	4832		270	411001	09-01-2011
Redstone #22	4832		894	411002	09-01-2011
Redstone #23	4832		893	411003	09-01-2011
Redstone Fraction #4	4832		269	410998	09-01-2011
Redstone Fraction #5	4832		269	410999	09-01-2011

ENTERED INTO COMPUTER

I:\FILES\DOCS\REDS01\291366\DOC\MP6993.DOC

RECEIVED
BLM AZ STATE OFFICE
2012 AUG 24 A 9:58
PHOENIX, ARIZONA



Extremely Urgent

FedEx Ship Manager - Print Your Label(s)

Page 1 of 1

From: (520) 322-5000
Lu Ann Corliss
DeConcini Law Firm
2125 East Broadway
Suite 200
Tucson, AZ 85716

Origin ID: TUSA



J12201207150325

Ship Date: 23AUG12
ActWgt: 1.0 LB
CAD: 5333594\NET3300

Delivery Address Bar Code



SHIP TO: (520) 322-5000
Arizona State Office
Bureau of Land Management
One North Central Ave., #800
Attn: Public Room
Phoenix, AZ 85004

BILL SENDER

Ref # 291366/110776/120165/251031/RB
Invoice #
PO #
Dept #

TRK# 7988 1472 2949
0201

XH ZSYA



515620C34AA44

RECEIVED
BLM AZ STATE OFFICE

FRI - 24 AUG A1
PRIORITY OVERNIGHT

85004
AZ-US
PHX

Comments Only

Use with the container and terms and conditions and the applicable FedEx Service. For the current FedEx Service go to fedex.com.

For Express services, go to fedex.com for location.

Insert shipping document here.

RT **275** ² **B**
FZ 2949
08.24

United States Department of the Interior
Bureau of Land Management
 LANDS/RECREATION & PLANNING
 ONE N CENTRAL AVE
 PHOENIX, AZ 85004 -2203
 Phone: 602-417-9200

Receipt

No: 2640791

Transaction #: 2721421	ENTERED INTO COMPUTER
Date of Transaction: 08/27/2012	
CUSTOMER:	
DECONCINI MCDONALD YETWIN & LACY 2525 E BROADWAY BLVD STE 200 TUCSON, AZ 85716-5300 US	

LINE #	QTY	DESCRIPTION	REMARKS	UNIT PRICE	TOTAL
1	1.00	LOCATABLE MINERALS / MINING CLAIMS-NOT NEW-UNADJUD, ONE AUTH NO. ONLY / MINING CLAIM MONEY RECEIVED CASES: AMC75989/\$23800.00	MAINT FEE PYMNT (170) 2013	- n/a -	23800.00
TOTAL:					\$23,800.00

PAYMENT INFORMATION				
1	AMOUNT:	23800.00	POSTMARKED:	N/A
	TYPE:	CHECK	RECEIVED:	08/27/2012
	CHECK NO:	047399		
	NAME:	DECONCINI MCDONALD YETWIN & LACY 2525 E BROADWAY BLVD STE 200 TUCSON AZ 85716-5300 US		

REMARKS

This receipt was generated by the automated BLM Collections and Billing System and is a paper representation of a portion of the official electronic record contained therein. *Lead Amc #5 (PB)*

Amc 75918
124258
402403
353382
386616
188442
354858
399303
403038

405085
410998

AMC 188442

AMC 367050

AMC 391253

AMC 392436

AMC 405085

AMC 52072

AMC 124258

AMC 27738

AMC 279919

AMC 298647

AMC 320760

AMC 325818

AMC 327251

AMC 342296

AMC 349780

AMC 350121

AMC 350334

AMC 352178

AMC 353382

AMC 354858

AMC 356448

AMC 363035

AMC 368208

AMC 373528

AMC 374748

AMC 376997

AMC 383320

AMC 386616

AMC 392436

AMC 394954

AMC 395637

AMC 396624

AMC 397839

AMC 39932

AMC 402403

AMC 403038

AMC 51409

AMC 75918

AMC 97634

DECONCINI MCDONALD YETWIN & LACY

A PROFESSIONAL CORPORATION
ATTORNEYS AT LAW

ROBIN E. BARNES, CP
rbarnes@dmyl.com

2525 EAST BROADWAY BOULEVARD • SUITE 200
TUCSON, ARIZONA 85716-5300
(520) 322-5000 • (520) 322-5585 (Fax)

WWW.DECONCINIMCDONALD.COM

August 16, 2011

Via Federal Express

Arizona State Office
Bureau of Land Management
Attention: Public Room
One North Central Avenue, Suite 800
Phoenix, AZ 85004-4427

RECEIVED
BLM AZ STATE OFFICE
2011 AUG 18 A 7:52
PHOENIX, ARIZONA

RE: **Payment of Claim Maintenance Fee; Robert H. Rowley**

Ladies and Gentlemen:

Delivered herewith is a check in the amount of \$4,760.00, as payment of the claim maintenance fees pursuant to the 30 U.S.C. § 28f(a), as adjusted by 30 U.S.C. § 28j(c) and implemented by notice in 74 *Federal Register* 30959-62 (June 29, 2009), for the assessment year beginning September 1, 2011, on behalf of Robert H. Rowley. A copy of the Certification of Payment of Maintenance Fee in Lieu of Affidavit of Annual Assessment Work to be recorded with the Yavapai County Recorder's Office is also enclosed herewith.

Please return a date-stamped copy of this letter and the affidavit along with the receipt for payment to this office. Thank you for your assistance and please feel free to contact me or John Lacy with any questions or concerns.

Sincerely,



Robin E. Barnes, CP
Certified Paralegal

reb

Enc.

c. w/out enc. Robert Rowley

I:\FILES\DOCS\ROWL03\260780\LTR\LO3564.DOC

NO. OF CLAIMS
AMOUNT
RECEIPT NO.
•INIT.

896
125440
2408397
500

** BLM-ASO **

After recording, please return to:
Robin Barnes
DeConcini McDonald Yetwin & Lacy, P.C.
2525 E. Broadway Blvd., #200
Tucson, AZ 85716

STATE OF ARIZONA)
) ss:
County of Pima)

RECEIVED
BLM AZ STATE OFFICE
2011 AUG 18 A 7:52
PHOENIX, ARIZONA

CERTIFICATION OF PAYMENT OF MAINTENANCE FEE
IN LIEU OF AFFIDAVIT OF ANNUAL ASSESSMENT WORK

Robert H. Rowley, being first duly sworn, deposes and says that:

1. He is the owner of the unpatented lode mining claims situated in Pima County, Arizona (the "Claims"), the location notices of which are of record in Pima County, and in the records of the Arizona State Office of the Bureau of Land Management under the file numbers indicated in the attached Exhibit A. The Claims are situated in Sections 13, 14, 14, 22 and 23, Township 20 South, Range 10 East, G&SR Meridian.


2. Pursuant to the 30 U.S.C. § 28f(a), as adjusted by 30 U.S.C. § 28j(c) and implemented by notice in 74 *Federal Register* 30959-62 (June 29, 2009), the owner has paid a maintenance fee of \$140 per claim for the assessment year beginning September 1, 2011. This Certificate is in lieu of an affidavit of performance of annual assessment work or notice of intent to hold.

3. The name and address of the owner of the Claims for which this Certificate is prepared are Robert H. Rowley, HC 65 Box 6335, Amado, AZ 85645.

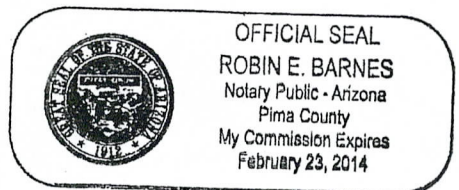
THIS IS NOT A CHANGE OF ADDRESS

4. The Claims are held and claimed by the owner for the valuable minerals contained therein.

DATED this 9th day of August, 2011.


Robert H. Rowley

Sworn and subscribed before me this 9th day of August, 2011, by Robert H. Rowley.





Notary Public

EXHIBIT A

<u>CLAIM NAME</u>	<u>PIMA COUNTY RECDS</u>		<u>BLM SERIAL A MC NO.</u>
	<u>DOCKET</u>	<u>PAGE</u>	
SECO #1	12877	2729	373528
SECO #2	12877	2731	373529
SECO #3	12877	2733	373530
SECO #4	12877	2735	373531
SECO #5	12877	2737	373532
SECO #6	12877	2739	373533
SECO #7	12877	2741	373534
SECO #8	12877	2743	373535
SECO #9	12877	2745	373536
SECO #10	12877	2747	373537
SECO #11	12877	2749	373538
SECO #12	12877	2751	373539
SECO #13	12877	2753	373540
SECO #14	12877	2755	373541 ✓
SECO #15	12917	3107	374748
SECO #16	12917	3109	374749
SECO #17	12917	3111	374750
SECO #18	12917	3113	374751
SECO #19	12917	3115	374752
SECO #20	12917	3117	374753
SECO #21	12917	3119	374754
SECO #22	12917	3121	374755
SECO #23	12917	3123	374756
SECO #24	12917	3125	374757 ✓
SECO #25	13283	2203	391253
SECO #26	13283	2205	391254
SECO #27	13283	2207	391255
SECO #28	13283	2209	391256
SECO #29	13283	2211	391257
SECO #30	13283	2213	391258
SECO #31	13283	2215	391259
SECO #32	13283	2217	391260
SECO #33	13283	2219	391261
SECO #34	13283	2221	391262 ✓

PHOENIX, ARIZONA

2011 AUG 18 A 7:52

RECEIVED
BLM AZ STATE OFFICE

DECONCINI MCDONALD YETWIN & LACY

A PROFESSIONAL CORPORATION
ATTORNEYS AT LAW

ROBIN E. BARNES, CP
rbarnes@dmyl.com

2525 EAST BROADWAY BOULEVARD • SUITE 200
TUCSON, ARIZONA 85716-5300
(520) 322-5000 • (520) 322-5585 (Fax)
WWW.DECONCINIMCDONALD.COM

August 16, 2011

Via Federal Express

Arizona State Office
Bureau of Land Management
Attention: Public Room
One North Central Avenue, Suite 800
Phoenix, AZ 85004-4427

RE: **Payment of Claim Maintenance Fee; Alpha Calcite, Ltd.**

Ladies and Gentlemen:

Delivered herewith is a check in the amount of \$140.00 as payment of the claim maintenance fees pursuant to 30 U.S.C. § 28f(a), as adjusted by 30 U.S.C. § 28j(c) and implemented by notice in 74 *Federal Register* 30959-62 (June 29, 2009), for the assessment year beginning September 1, 2011, on behalf of Alpha Carefree, Ltd. A copy of the Certification of Payment of Maintenance Fee in Lieu of Affidavit of Annual Assessment Work to be recorded with the Cochise County Recorder's Office is also enclosed herewith.

Please return a date-stamped copy of this letter and the affidavit along with the receipt for payment to this office. Thank you for your assistance and please feel free to contact me or John Lacy with any questions or concerns

Sincerely,



Robin E. Barnes, CP
Certified Paralegal

RECEIVED
BLM AZ STATE OFFICE
2011 AUG 18 A 7 52
PHOENIX, ARIZONA

rb

Enc.

c. w/out enc. Ted Eyde (via email)

I:\FILES\DOCS\ALPH02\290118\LTR\LO3521.DOC

After recording, please return to:
 John C. Lacy
 DeConcini McDonald Yetwin & Lacy, P.C.
 2525 E. Broadway Blvd., #200
 Tucson, AZ 85716

STATE OF ARIZONA)
) ss:
 County of Pima)

RECEIVED
 BLM AZ STATE OFFICE
 2011 AUG 18 A 7:52
 PHOENIX, ARIZONA

**CERTIFICATION OF PAYMENT OF MAINTENANCE FEE
 IN LIEU OF AFFIDAVIT OF ANNUAL ASSESSMENT WORK**

John C. Lacy, being first duly sworn, deposes and says that:

1. He is an agent for the Alpha Carefree, Ltd., an Arizona corporation, the owner of the ALPS #1 unpatented placer mining claim situated in Cochise County, Arizona (the "Claim"), the location notice of which is of record in said county, and in the records of the Arizona State Office of the Bureau of Land Management under the file number indicated as follows:

<u>Name of Claim</u>	<u>Cochise Reception No.</u>	<u>BLM A MC No.</u>
ALPS #1	2009-09079	396624

The Claim is situated in the Southwest Quarter of Section 9, Township 16 South, Range 23 East, G&SR Meridian.

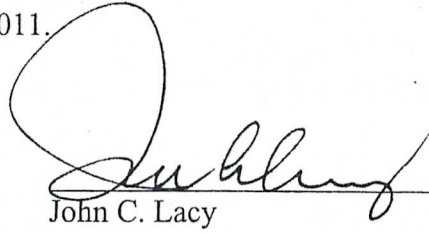
2. Pursuant to the 30 U.S.C. § 28f(a), as adjusted by 30 U.S.C. § 28j(c) and implemented by notice in 74 *Federal Register* 30959-62 (June 29, 2009), the owner has paid a maintenance fee of \$140 per claim for the assessment year beginning September 1, 2011. This Certificate is in lieu of an affidavit of performance of annual assessment work or notice of intent to hold.

3. The name and address of the owner of Claims for which this Certificate is prepared is Alpha Carefree, Ltd., c/o Ted Eyde, 1235 E. Moonridge Rd., Tucson, AZ 85718.

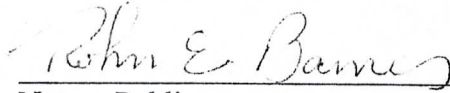
THIS IS NOT A CHANGE OF ADDRESS

4. The Claims are held and claimed by the owner for the valuable mineral contained therein.


DATED this 5th day of August, 2011.


John C. Lacy

Sworn and subscribe to before me this 5th day of August, 2011, by John C. Lacy,
as agent for Alpha Carefree, Ltd.


Notary Public

I:\FILES\DOCS\ALPH02\290118\DOC\LN4439.DOC



RECEIVED
BLM AZ STATE OFFICE
2011 AUG 18 A 7:52
PHOENIX, ARIZONA

DECONCINI McDONALD YETWIN & LACY

A PROFESSIONAL CORPORATION
ATTORNEYS AT LAW

ROBIN E. BARNES, CP
rbarnes@dmyl.com

2525 EAST BROADWAY BOULEVARD • SUITE 200
TUCSON, ARIZONA 85716-5300
(520) 322-5000 • (520) 322-5585 (Fax)

WWW.DECONCINIMCDONALD.COM

August 16, 2011

Via Federal Express

Arizona State Office
Bureau of Land Management
Attention: Public Room
One North Central Avenue, Suite 800
Phoenix, AZ 85004-4427

RECEIVED
BLM AZ STATE OFFICE
2011 AUG 18 A 7:52
PHOENIX, ARIZONA

RE: **Payment of Claim Maintenance Fee; CDO Ranching & Development L.P.**

Ladies and Gentlemen:

Delivered herewith is a check in the amount of \$4,480, as payment of the claim maintenance fees pursuant to the 30 U.S.C. § 28f(a), as adjusted by 30 U.S.C. § 28j(c) and implemented by notice in 74 *Federal Register* 30959-62 (June 29, 2009), for the assessment year beginning September 1, 2011, on behalf of CDO Ranching & Development L.P. A copy of the Certification of Payment of Maintenance Fee in Lieu of Affidavit of Annual Assessment Work to be recorded with the Pinal County Recorder's Office is also enclosed herewith.

Please return a date-stamped copy of this letter and the affidavit along with the receipt for payment to this office. Thank you for your assistance and please feel free to contact me or John Lacy with any questions or concerns.

Sincerely,



Robin E. Barnes, CP
Certified Paralegal

reb

c. w/out enc. Rick Neter (via email)

I:\FILES\DOCS\SPAC01\900934\LTR\LO4068.DOC

After recording, please return to:

Robin Barnes
DeConcini McDonald Yetwin & Lacy, P.C.
2525 E. Broadway Blvd., #200
Tucson, AZ 85716

STATE OF ARIZONA)
) ss:
County of Pima)

PHOENIX, ARIZONA

2011 AUG 18 A 7:52

RECEIVED
BLM AZ STATE OFFICE

CERTIFICATION OF PAYMENT OF MAINTENANCE FEE
IN LIEU OF AFFIDAVIT OF ANNUAL ASSESSMENT WORK

Marian C. LaLonde, being first duly sworn, deposes and says that:

1. She is an agent for CDO Ranching & Development, L.P., a Texas limited partnership, the owner of the following described unpatented lode mining claims situated in Canyon Del Oro Mining District, Pinal County, Arizona (the "Claims"), the location notices of which are of record in said county, and in the records of the Arizona State Office of the Bureau of Land Management under the file numbers indicated as follows:

<i>Name of Claim</i>	<i>Cty Recds Fee Number</i>	<i>BLM Serial A MC No.</i>
CAROLITA #1	2008-112743	395637
CAROLITA #2	2008-112744	395638
CAROLITA #3	2008-112745	395639
CAROLITA #4	2008-112746	395640
CAROLITA #5	2008-112747	395641
CAROLITA #6	2008-112748	395642
CAROLITA #7	2008-112749	395643
CAROLITA #8	2008-112750	395644
CAROLITA #9	2008-112751	395645
CAROLITA #10	2008-112752	395646 ✓
CAROLITA #11	2005-157783	368218
CAROLITA #12	2005-157784	368219
CAROLITA #13	2005-157785	368220
CAROLITA #14	2005-157786	368221
CAROLITA #15	2005-157787	368222
CAROLITA #16	2005-157788	368223
CAROLITA #17	2005-157789	368224
CAROLITA #18	2005-157790	368225
CAROLITA #19	2005-157791	368226
CAROLITA #20	2005-157792	368227
CAROLITA #21	2005-157793	368228

<i>Name of Claim</i>	<i>Cty Recds Fee Number</i>	<i>BLM Serial A MC No.</i>
CAROLITA #22	2005-157794	368229
CAROLITA #23	2005-157795	368230
CAROLITA #24	2005-157796	368231
CAROLITA #25	2005-157797	368232
CAROLITA #26	2005-157798	368233
CAROLITA #27	2005-157799	368234
CAROLITA #28	2005-157800	368235
CAROLITA #29	2005-157801	368236
CAROLITA #30	2005-157802	368237
CAROLITA #31	2005-157803	368238
CAROLITA #32	2005-157804	368239 ✓

The Claims are situated in the Northwest and Southwest Quarters of Section 8 and the Northwest Quarter of Section 17, Township 10 South, Range 15 East, and Sections 13 and 14, Township 10 South, Range 14 East, G&SR Meridian.

2. Pursuant to the 30 U.S.C. § 28f(a), as adjusted by 30 U.S.C. § 28j(c) and implemented by notice in 74 *Federal Register* 30959-62 (June 29, 2009), the owner has paid a maintenance fee of \$140 per claim for the assessment year beginning September 1, 2011. This Certificate is in lieu of an affidavit of performance of annual assessment work or notice of intent to hold.

3. The name and address of the owner of Claims for which this Certificate is prepared is CDO Ranching & Development, L.P., P.O. Box 689, Oracle, Arizona 85623.

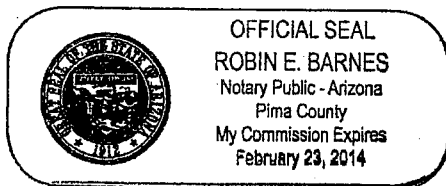
THIS IS NOT A CHANGE OF ADDRESS

4. The Claims are held and claimed by the owner for valuable mineral contained therein.

DATED this 16th day of August, 2011.

Marian C. LaLonde
Marian C. LaLonde

Sworn and subscribed before me this 16th day of August, 2011, by Marian C. LaLonde.



Robin E Barnes

Notary Public
I:\FILES\DOCS\SPAC01\900934\DOC\LN2790.DOC

RECEIVED
 BLM AZ STATE OFFICE
 2011 AUG 18 AM 7:52
 PHOENIX, ARIZONA

DECONCINI McDONALD YETWIN & LACY

A PROFESSIONAL CORPORATION
ATTORNEYS AT LAW

ROBIN E. BARNES, CP
rbarnes@dmyl.com

2525 EAST BROADWAY BOULEVARD • SUITE 200
TUCSON, ARIZONA 85716-5300
(520) 322-5000 • (520) 322-5585 (Fax)

WWW.DECONCINIMCDONALD.COM

August 16, 2011

Via Federal Express

Arizona State Office
Bureau of Land Management
Attention: Public Room
One North Central Avenue, Suite 800
Phoenix, AZ 85004-4427

RE: Payment of Claim Maintenance Fee; Wendy and Jeffery Williams

Ladies and Gentlemen:

Delivered herewith is a check in the amount of \$140.00 as payment of the claim maintenance fees pursuant to 30 U.S.C. § 28f(a), as adjusted by 30 U.S.C. § 28j(c) and implemented by notice in 74 *Federal Register* 30959-62 (June 29, 2009), for the assessment year beginning September 1, 2011, on behalf of Wendy and Jeffery Williams. A copy of the Certification of Payment of Maintenance Fee in Lieu of Affidavit of Annual Assessment Work to be recorded with the Pima County Recorder's Office is also enclosed herewith.

Please return a date-stamped copy of this letter and the affidavit along with the receipt for payment to this office. Thank you for your assistance and please feel free to contact me or John Lacy with any questions or concerns.

Sincerely,



Robin E. Barnes, CP
Certified Paralegal

RECEIVED
BLM AZ STATE OFFICE
2011 AUG 18 A 7:53
PHOENIX, ARIZONA

rb

Enc.

c. w/out enc. Wendy Williams (via email)

I:\FILES\DOCS\WILL02\290877\LTR\LO3559.DOC

After recording, please return to:

Robin Barnes
DeConcini McDonald Yetwin & Lacy, P.C.
2525 E. Broadway Blvd., #200
Tucson, AZ 85716

PHOENIX, ARIZONA

2011 AUG 18 A 7:53

RECEIVED
BLM AZ STATE OFFICE

STATE OF ARIZONA)
) ss:
County of Pima)

CERTIFICATION OF PAYMENT OF MAINTENANCE FEE
IN LIEU OF AFFIDAVIT OF ANNUAL ASSESSMENT WORK

Marian C. LaLonde, being first duly sworn, deposes and says that:

1. She the agent for the owners of an unpatented placer mining claim situated in Pima County, Arizona (the "Claims"), the location notice of which is of record in said county, and in the records of the Arizona State Office of the Bureau of Land Management under the file numbers indicated as follows


<u>Name of Claim</u>	<u>Pima Cty Records</u> <u>Book Page</u>	<u>BLM A MC</u>
Glitter Pan	12437 4923	363035

2. Pursuant to the 30 U.S.C. § 28f(a), as adjusted by 30 U.S.C. § 28j(c) and implemented by notice in 74 *Federal Register* 30959-62 (June 29, 2009), the owner has paid a maintenance fee of \$140 per claim for the assessment year beginning September 1, 2011. This Certificate is in lieu of an affidavit of performance of annual assessment work or notice of intent to hold.

3. The name and address of the owner of the claim for which this Certificate is prepared are Wendy L. and Jeffery D. Williams, 1580 N. Pendleton Dr., Rio Rico, AZ 85648. THIS IS NOT A CHANGE OF ADDRESS

4. The Claim is held and claimed by the owners for the valuable minerals contained therein.

DATED this 15th day of August, 2011.

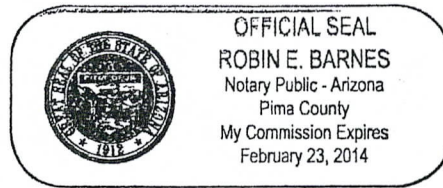

Marian C. LaLonde

Sworn and subscribed before me this 15th day of August, 2011, by Marian C. LaLonde.

Robin E. Barnes

Notary Public

I:\FILES\DOCS\WILL02\290877\DOC\LM9257.DOC



RECEIVED
BLM AZ STATE OFFICE
2011 AUG 18 A 7:53
PHOENIX, ARIZONA

DECONCINI MCDONALD YETWIN & LACY

A PROFESSIONAL CORPORATION
ATTORNEYS AT LAW

ROBIN E. BARNES, CP
rbarnes@dmyl.com

2525 EAST BROADWAY BOULEVARD • SUITE 200
TUCSON, ARIZONA 85716-5300
(520) 322-5000 • (520) 322-5585 (Fax)

WWW.DECONCINIMCDONALD.COM

August 16, 2011

Via Federal Express

Arizona State Office
Bureau of Land Management
Attention: Public Room
One North Central Avenue, Suite 800
Phoenix, AZ 85004-4427

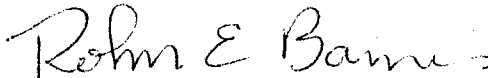
RE: **Payment of Claim Maintenance Fee; Carlota Copper Company**

Ladies and Gentlemen:

Delivered herewith is a check in the amount of \$69,160.00, as payment of the claim maintenance fees pursuant to the 30 U.S.C. § 28f(a), as adjusted by 30 U.S.C. § 28j(c) and implemented by notice in *74 Federal Register* 30959-62 (June 29, 2009), for the assessment year beginning September 1, 2011, on behalf of Carlota Copper Company. A copy of the Certification of Payment of Maintenance Fee in Lieu of Affidavit of Annual Assessment Work to be recorded with the Pinal and Gila County Recorder's Offices is also enclosed herewith.

Please return a date-stamped copy of this letter and the affidavit along with the receipt for payment to this office. Thank you for your assistance and please feel free to contact me or John Lacy with any questions or concerns.

Sincerely,



Robin E. Barnes, CP
Certified Paralegal

RECEIVED
BLM AZ STATE OFFICE
2011 AUG 18 A 7:53
PHOENIX, ARIZONA

reb

Enc.

c. w/out enc. Missy Henderson (via email)

I:\FILES\DOCS\CARL10\260626\LTR\LO3517.DOC

Tucson

Phoenix

Flagstaff

Scottsdale

Alexandria, VA

STATE OF ARIZONA)
) ss:
County of Pima)

**CERTIFICATION OF PAYMENT OF MAINTENANCE FEE
IN LIEU OF AFFIDAVIT OF ANNUAL ASSESSMENT WORK**

Marian C. LaLonde, being first duly sworn, deposes and says that:

1. She is an agent for Carlota Copper Company, the owner of the ~~unpatented~~ lode mining claims and millsites situated in Pinal and Gila Counties, Arizona (the "Claims"), the location notices of which are of record in Pinal and Gila Counties, and in the records of the Arizona State Office of the Bureau of Land Management under the file numbers indicated in the attached Exhibit A


2. Pursuant to the 30 U.S.C. § 28f(a), as adjusted by 30 U.S.C. § 28j(c) and implemented by notice in 74 *Federal Register* 30959-62 (June 29, 2009), the owner has paid a maintenance fee of \$140 per claim for the assessment year beginning September 1, 2011. This Certificate is in lieu of an affidavit of performance of annual assessment work or notice of intent to hold.

3. The names and address of the owner of the Claims for which this Certificate is prepared are Carlota Copper Company, 1306 Live Oak Street, P.O. Box 1009, Miami, Arizona 85539.

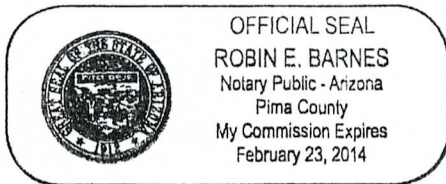
THIS IS NOT A CHANGE OF ADDRESS

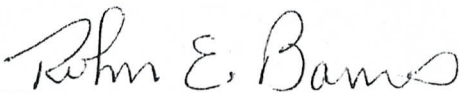
4. The mining claims within the Claims described herein are held and claimed by the owner for the valuable minerals contained therein and the millsites for uses related to the mining claims.

DATED this 16th day of August, 2011.


Marian C. LaLonde

Sworn and subscribed before me this 16th day of August, 2011, by Marian C. LaLonde.




Notary Public

PHOENIX ARIZONA

2011 AUG 18 A 7:5

RECEIVED
BLMAZ STATE OFFICE

EXHIBIT A

The following unpatented mining claims and millsites are situated in the Pioneer and Globe Mining Districts, Gila and Pinal Counties, Arizona, the names of which and the place of record of the location notices thereof in the official records of the respective counties and the Arizona State Office of the Bureau of Land Management, are as follows:

GROUP III: (Unpatented mining claims situated in Sections 25, 26, 35 and 36, Township 1 North, Range 13 East, G&SR Mer.)

<u>Claim Name</u>	<u>Date Located</u>	<u>Date Recorded</u>	<u>County Records Docket Page</u>	<u>Date Filed BLM</u>	<u>BLM A MC No.</u>
			Gila County:		
Grizzly #1	7/18/89	7/24/89	774 120	9/1/89	298647
Amended		11/22/89	785 119	12/13/89	
Grizzly #2	7/18/89	7/24/89	774 123	9/1/89	298648
Amended		11/22/89	785 119	12/13/89	
Grizzly #3	7/18/89	7/24/89	774 126	9/1/89	298649
Amended		11/22/89	785 119	12/13/89	
Grizzly #4	7/18/89	7/24/89	774 129	9/1/89	298650
Amended		11/22/89	785 119	12/13/89	
			Pinal County:		
		8/22/89	1625 631	9/1/89	
		11/22/89	1642 209	12/13/89	
			Gila County:		
Grizzly #5	7/18/89	7/24/89	774 132	9/1/89	298651
Amended		11/22/89	785 119	12/13/89	
			Pinal County:		
		8/22/89	1625 634	9/1/89	
		11/22/89	1642 209	12/13/89	
			Gila County:		
Grizzly #6	7/18/89	7/24/89	774 135	9/1/89	298652
Amended		11/22/89	785 119	12/13/89	
Grizzly #7	7/18/89	7/24/89	774 138	9/1/89	298653
Amended		11/22/89	785 119	12/13/89	
Grizzly #8	7/18/89	7/24/89	774 141	9/1/89	298654
Amended		11/22/89	785 119	12/13/89	
Grizzly #9	7/18/89	7/24/89	774 144	9/1/89	298655
Amended		11/22/89	785 119	12/13/89	
Grizzly #10	7/18/89	7/24/89	774 147	9/1/89	298656
Amended		11/22/89	785 119	12/13/89	
Grizzly #11	7/18/89	7/24/89	774 150	9/1/89	298657
Amended		11/22/89	785 119	12/13/89	
Grizzly #12	7/18/89	7/24/89	774 153	9/1/89	298658
Amended		11/22/89	785 119	12/13/89	

RECEIVED
BLM AZ STATE OFFICE
2011 AUG 18 A 7:53
PHOENIX, ARIZONA

<u>Claim Name</u>	<u>Date Located</u>	<u>Date Recorded</u>	<u>County Records Docket Page</u>	<u>Date Filed BLM</u>	<u>BLM A MC No.</u>
-------------------	---------------------	----------------------	-----------------------------------	-----------------------	---------------------

	7/18/89	8/22/89	Pinal County: 1625 637	9/1/89	
		11/22/89	1642 209	12/13/89	
Grizzly #13	7/18/89	7/24/89	Gila County: 774 156	9/1/89	
Amended		11/22/89	785 119	12/13/89	
Grizzly #14	7/18/89	7/24/89	774 159	9/1/89	
Amended		11/22/89	785 119	12/13/89	

RECEIVED
 BLM AZ STATE OFFICE
 2011 AUG 18 A 7:53
 PHOENIX, ARIZONA

GROUP IV: (Unpatented mining claims situated in Sections 26, 27, 34, 35 and 36, Township 1 North, Range 13 East; G&SR Mer.)

<u>Claim Name</u>	<u>Loc. Date</u>	<u>County</u>	<u>Original Recordation Book Page</u>	<u>Amended Recordation Book Page</u>	<u>BLM A MC Serial #</u>
Tip Top	3/2/29	Pinal	45 142	648 830	52265
Tip Top #1	8/1/30	Pinal	46 275		52266
Tip Top 2	3/2/29	Pinal	45 144	648 831	52267
Tip Top 3	3/10/29	Pinal	45 145	648 832	52268
Tip Top #4	8/1/30	Pinal	46 301		52269
Eder #10	4/21/69	Pinal	569 819		52270
Eder #11	4/21/69	Pinal	569 820		52271
Eder #12	4/21/69	Pinal	569 821		52272 ✓
Eder 14	9/27/71	Pinal	645 51		52274
		Gila	308 309		
Eder 15	9/27/71	Pinal	645 52		52275
		Gila	308 310		
Eder 16	9/27/71	Pinal	645 53	721 95	52276
		Gila	308 311	348 10	
Eder 17	9/27/71	Pinal	645 54	721 96	52277
		Gila	308 312	348 9	
Eder 18	9/27/71	Pinal	710 228		52278
		Gila	308 313		
Eder 19	9/27/71	Pinal	710 229	721 715	52279
		Gila	308 314	348 275	
Eder 22	9/27/71	Pinal	645 56		52280
		Gila	308 317		
Eder #23	1/4/73	Pinal	691 416		52281
Eder 27	9/11/73	Pinal	720 440		52282 ✓
Eder 34	6/14/73	Pinal	710 926		52285
Eder 35	6/14/73	Pinal	710 927		52286
Exhibit A			2		

<u>Claim Name</u>	<u>Loc. Date</u>	<u>County</u>	<u>Original Recordation</u>		<u>Amended Recordation</u>		<u>BLM A MC Serial #</u>
			<u>Book</u>	<u>Page</u>	<u>Book</u>	<u>Page</u>	
Eder 36	6/14/73	Pinal	710	928			52287 ✓
Eder 39	6/13/73	Pinal	710	931			52289
Eder 40	6/14/73	Pinal	710	932			52290 ✓
Eder 43	6/13/73	Pinal	710	935			52292
Eder 44	6/14/73	Pinal	710	936			52293
Eder 45	6/13/73	Pinal	710	937			52294
Eder 46	6/13/73	Pinal	710	938			52295
Eder 47	6/13/73	Pinal	710	939			52296
Eder 48	6/13/73	Pinal	710	940	721	97	52297
Eder 49	6/12/73	Pinal	710	941			52298
Eder 50	6/12/73	Pinal	710	942			52299
Eder 51	6/12/73	Pinal	710	943			52300
Eder 52	6/12/73	Pinal	710	944			52301
Eder 53	6/12/73	Pinal	710	945			52302
Eder 54	6/13/73	Pinal	710	946			52303
		Gila	341	802			
Eder 55	6/13/73	Pinal	710	947			52304
		Gila	341	803			
Eder 56	6/13/73	Pinal	710	948			52305
		Gila	341	804			
Eder 57	6/12/73	Pinal	710	949	721	98	52306
		Gila	341	805	348	8	
Eder 59	6/14/73	Pinal	710	951			52307
		Gila	341	807			
Eder 62	9/7/73	Pinal	721	716			52308
Eder 63	9/7/73	Pinal	721	717			52309
		Gila	348	276			
Eder 64	9/7/73	Pinal	721	718			52310
		Gila	348	277			
Eder 65	9/7/73	Pinal	721	719			52311
		Gila	348	278			
Eder 66	9/7/73	Pinal	721	720			52312
		Gila	348	279			
Eder 67	9/7/73	Pinal	721	721			52313
		Gila	348	280			
Eder 68	9/7/73	Pinal	721	722			52314
		Gila	348	281			
Eder 69	9/7/73	Pinal	721	723			52315
		Gila	348	282			
Eder 70	9/24/73	Gila	348	283			52316 ✓
Eder 71	11/24/87	Gila	726	416			279919
Eder 72	11/24/87	Gila	726	419			279920
Exhibit A							

RECEIVED
 BLM AZ STATE OFFICE
 PHOENIX, ARIZONA
 2006 AUG 18

<u>Claim Name</u>	<u>Loc. Date</u>	<u>County</u>	<u>Original Recordation</u>		<u>Amended Recordation</u>		<u>BLM A MC Serial #</u>
			<u>Book</u>	<u>Page</u>	<u>Book</u>	<u>Page</u>	
Eder 73	11/24/87	Gila	726	422			279921
		Pinal	1497	441			
Eder 74	11/24/87	Pinal	1497	443			279922
Eder 75	11/24/87	Pinal	1497	445			279923
Eder 76	11/24/87	Pinal	1497	447			279924 ✓
Ghost 16	12/29/66	Pinal	497	450			52317
Ghost 27	3/10/64	Pinal	387	137			52318
Ghost 28	5/18/64	Pinal	387	138			52319
Ghost 29	3/10/64	Pinal	387	139			52320
Ghost 30	5/18/64	Pinal	387	140			52321
Ghost 31	3/10/64	Pinal	387	141			52322
Ghost 32	12/29/66	Pinal	497	451			52323 ✓
Ghost 38	12/29/66	Pinal	497	452			52326
Ghost 40	12/29/66	Pinal	497	453			52327
Ghost 42	12/29/66	Pinal	497	454			52328
Ghost 48	12/29/66	Pinal	497	455			52329
Ghost 50	12/29/66	Pinal	497	456			52330
Ghost 61	3/12/64	Pinal	387	165			52331
Ghost 62	3/12/64	Pinal	387	166			52332
Ghost 63	3/12/64	Pinal	387	167			52333 ✓
Ghost 66	3/12/64	Pinal	387	170			52336
Ghost 90	12/29/66	Pinal	497	457			52337 ✓
Ghost 93	3/16/64	Pinal	387	194			52340 ✓
Ghost 95	3/16/64	Pinal	387	195			52342 ✓
Ghost 97	3/16/64	Pinal	387	196			52344 ✓
Ghost 99	3/16/64	Pinal	387	197			52346 ✓
Ghost 131	9/23/65	Pinal	429	515			52365
Ghost 132	9/23/65	Pinal	429	516			52366
Ghost 133	9/23/65	Pinal	429	517			52367
Ghost 134	9/23/65	Pinal	429	518			52368
Ghost 135	9/23/65	Pinal	429	519			52369
Ghost 136	9/23/65	Pinal	429	520			52370
Ghost 137	9/23/65	Pinal	429	521			52371
Ghost 140	4/15/64	Pinal	387	209			52372
Ghost 141	4/15/64	Pinal	387	210			52373
Ghost 142	4/15/64	Pinal	387	211			52374
Ghost 143	4/15/64	Pinal	387	212			52375
Ghost 144	4/15/64	Pinal	387	213			52376 ✓
Rim Rock #5	8/1/30	Pinal	46	304	721	93	52382
Annex #5	8/1/30	Pinal	46	305	721	92	52383
Cap 130	7/24/30	Pinal	46	311			52386
Exhibit A				4			

PHOENIX, ARIZONA
 RECEIVED
 COUNTY CLERK'S OFFICE
 JAN 10 2011

<u>Claim Name</u>	<u>Loc. Date</u>	<u>County</u>	<u>Original Recordation</u>		<u>Amended Recordation</u>		<u>BLM A MC Serial #</u>
			<u>Book</u>	<u>Page</u>	<u>Book</u>	<u>Page</u>	
Cap 131	7/25/30	Pinal	46	311			52387
"Moon Rise"	2/15/1899	Gila	6	401			52388
Promoter	11/14/29	Gila	44	5	348	7	52389
Stars and Stripes	1/1/02	Gila	7	466	308	307	52390
Providence	7/1/28	Gila	40	444	309	649	52391 ✓

GROUP V: (Unpatented mining claims situated in Sections 4, 5, 6, 7, Township 1 South, Range 14 East; Sections 1, 2, 11, 12, Township 1 South, Range 13 East; Section 31, Township 1 North, Range 14 East; and Sections 14, 15, 22, 23, 25, 26, 27, Township 1 North, Range 13 East, G&SR Mer.)

<u>Claim Name</u>	<u>Date</u>	<u>Date</u>	<u>Cty</u>	<u>Cty Record</u>		<u>Date</u>	<u>BLM A MC Serial No.</u>
	<u>Located</u>	<u>Recorded</u>		<u>Dkt</u>	<u>Page</u>	<u>Filed BLM</u>	
Kelly #1	1/26/92	3/12/92	Gila	860	997	4/16/92	320760
Kelly #2	1/26/92	3/12/92	Gila	860	1000	4/16/92	320761
Kelly #3	1/26/92	3/12/92	Gila	861	01	4/16/92	320762
Kelly #4	1/26/92	3/12/92	Gila	861	04	4/16/92	320763
Kelly #5	1/26/92	3/12/92	Gila	861	07	4/16/92	320764
Kelly #6	1/28/92	3/12/92	Gila	861	10	4/16/92	320765
Kelly #7	1/26/92	3/12/92	Gila	861	13	4/16/92	320766
Kelly #8	1/28/92	3/12/92	Gila	861	16	4/16/92	320767
Kelly #9	1/26/92	3/12/92	Gila	861	19	4/16/92	320768
Kelly #10	1/28/92	3/12/92	Gila	861	22	4/16/92	320769
Kelly #11	1/26/92	3/12/92	Gila	861	25	4/16/92	320770
Kelly #12	1/28/92	3/12/92	Gila	861	28	4/16/92	320771
Kelly #13	1/26/92	3/12/92	Gila	861	31	4/16/92	320772
Kelly #14	1/28/92	3/12/92	Gila	861	34	4/16/92	320773
Kelly #15	1/28/92	3/12/92	Gila	861	37	4/16/92	320774
Kelly #16	1/28/92	3/12/92	Gila	861	40	4/16/92	320775
Kelly #17	1/28/92	3/12/92	Gila	861	43	4/16/92	320776
Kelly #18	1/28/92	3/12/92	Gila	861	46	4/16/92	320777
Kelly #19	1/28/92	3/12/92	Gila	861	49	4/16/92	320778
Kelly #20	1/26/92	3/12/92	Gila	861	52	4/16/92	320779
Kelly #21	1/27/92	3/12/92	Gila	861	55	4/16/92	320780
Kelly #22	1/27/92	3/12/92	Gila	861	58	4/16/92	320781
Kelly #23	1/27/92	3/12/92	Gila	861	61	4/16/92	320782
Kelly #24	1/27/92	3/12/92	Gila	861	64	4/16/92	320783
Kelly #25	1/27/92	3/12/92	Gila	861	67	4/16/92	320784
Kelly #26	1/27/92	3/12/92	Gila	861	70	4/16/92	320785
Kelly #27	1/29/92	3/12/92	Gila	861	73	4/16/92	320786

RECEIVED
BLM AZ STATE OFFICE

<u>Claim Name</u>	<u>Date Located</u>	<u>Date Recorded</u>	<u>Cty</u>	<u>Cty Record Dkt</u>	<u>Page</u>	<u>Date Filed BLM</u>	<u>BLM A MC Serial No.</u>
Kelly #28	1/29/92	3/12/92	Pinal	1809	641		
			Gila	861	76	4/16/92	320787
Kelly #29	1/29/92	3/12/92	Pinal	1809	643		
			Gila	861	79	4/16/92	320788
Kelly #30	1/29/92	3/12/92	Pinal	1809	645		
			Gila	861	82	4/16/92	320789 ✓
Kelly #31-A	7/11/92	8/06/92	Gila	877	747	8/27/92	324206 ✓
		8/13/92	Pinal	1845	922		
Kelly #32	1/29/92	3/12/92	Gila	861	88	4/16/92	320791
Kelly #33	1/29/92	3/12/92	Pinal	1809	649	4/16/92	320792
Kelly #34	1/29/92	3/12/92	Gila	861	91	4/16/92	320793
			Pinal	1809	651		
Kelly #35	1/29/92	3/12/92	Pinal	1809	653	4/16/92	320794
Kelly #36	1/29/92	3/12/92	Gila	861	94	4/16/92	320795
			Pinal	1809	655		
Kelly #37	1/28/92	3/12/92	Pinal	1809	657	4/16/92	320796
Kelly #38	1/28/92	3/12/92	Gila	861	97	4/16/92	320797
	1/29/92	3/12/92	Pinal	1809	659		
Kelly #39	1/28/92	3/12/92	Pinal	1809	661	4/16/92	320798
Kelly #40	1/31/92	3/12/92	Pinal	1809	663	4/16/92	320799 ✓
Kelly #53	1/30/92	3/12/92	Pinal	1809	671	4/16/92	320800 ✓
Kelly #57	1/30/92	3/12/92	Pinal	1809	673	4/16/92	320801 ✓
Kelly #58	1/30/92	3/12/92	Pinal	1809	675	4/16/92	320802 ✓
Kelly #59	1/30/92	3/12/92	Pinal	1809	677	4/16/92	320803 ✓
Kelly #60	1/30/92	3/12/92	Pinal	1809	679	4/16/92	320804 ✓
Kelly #66	1/30/92	3/12/92	Pinal	1809	691	4/16/92	320807 ✓
Kelly #67	1/30/92	3/12/92	Pinal	1809	693	4/16/92	320813 ✓
Kelly #68	1/30/92	3/12/92	Pinal	1809	695	4/16/92	320814 ✓
Kelly #68	1/30/92	3/12/92	Pinal	1809	695	4/16/92	320815
Kelly #71	1/30/92	3/12/92	Pinal	1809	697	4/16/92	320816
Kelly #72	1/30/92	3/12/92	Pinal	1809	699	4/16/92	320817
Kelly #73	1/30/92	3/12/92	Pinal	1809	701	4/16/92	320818 ✓
Kelly #83	2/01/92	3/12/92	Pinal	1809	721	4/16/92	320828
Kelly #84	2/01/92	3/12/92	Pinal	1809	723	4/16/92	320829 ✓
Kelly #86	2/01/92	3/12/92	Pinal	1809	727	4/16/92	320831 ✓
Kelly #87	2/01/92	3/12/92	Pinal	1809	729	4/16/92	320832 ✓
Kelly #89	2/01/92	3/12/92	Pinal	1809	733	4/16/92	320834
Kelly #90	2/01/92	3/12/92	Pinal	1809	735	4/16/92	320835
Kelly #91	2/02/92	3/12/92	Pinal	1809	737	4/16/92	320836
Kelly #92	2/02/92	3/12/92	Gila	861	100	4/16/92	320837
			Pinal	1809	739		
Kelly #93	2/02/92	3/12/92	Gila	861	103	4/16/92	320838
			Pinal	1809	741		

RECEIVED
BLM AZ STATE OFFICE

<u>Claim Name</u>	<u>Date Located</u>	<u>Date Recorded</u>	<u>Cty</u>	<u>Cty Record</u>		<u>Date Filed BLM</u>	<u>BLM A MC Serial No.</u>
				<u>Dkt</u>	<u>Page</u>		
Kelly #94	2/02/92	3/12/92	Gila	861	106	4/16/92	320839
Kelly #95	2/02/92	3/12/92	Gila	861	109	4/16/92	320840
			Pinal	1809	743		
Kelly #96	2/02/92	3/12/92	Gila	861	112	4/16/92	320841
			Pinal	1809	745		
Kelly #97	2/02/92	3/12/92	Gila	861	115	4/16/92	320842
Kelly #98	2/02/92	3/12/92	Gila	861	118	4/16/92	320843
Kelly #99	2/02/92	3/12/92	Gila	861	121	4/16/92	320844
Kelly #100	2/04/92	3/12/92	Gila	861	124	4/16/92	320845 ✓
Kelly #101	10/31/92	12/14/92	Gila	892	489	1/19/93	325818 ✓
Kelly #103	10/31/92	12/14/92	Gila	892	495	1/19/93	325820
Kelly #104	10/31/92	12/14/92	Gila	892	498	1/19/93	325821
Kelly #105	10/31/92	12/14/92	Gila	892	501	1/19/93	325822
Kelly #106	10/31/92	12/14/92	Gila	892	504	1/19/93	325823
Kelly #107	10/31/92	12/14/92	Gila	892	507	1/19/93	325824 ✓
Kelly #112	10/31/92	12/14/92	Gila	892	522	1/19/93	325829
Kelly #113	10/31/92	12/14/92	Gila	892	525	1/19/93	325830
Kelly #114	10/31/92	12/14/92	Gila	892	528	1/19/93	325831
Kelly #115	10/31/92	12/14/92	Gila	892	531	1/19/93	325832 ✓
Kelly #120	11/9/92	12/14/92	Gila	892	546	1/19/93	325837
Kelly #121	11/9/92	12/14/92	Gila	892	549	1/19/93	325838
Kelly #122	11/9/92	12/14/92	Gila	892	552	1/19/93	325839
Kelly #123	11/9/92	12/14/92	Gila	892	555	1/19/93	325840
Kelly #124	11/9/92	12/14/92	Gila	892	558	1/19/93	325841
Kelly #125	11/8/92	12/14/92	Gila	892	561	1/19/93	325842
Kelly #126	11/8/92	12/14/92	Gila	892	564	1/19/93	325843
Kelly #127	11/8/92	12/14/92	Gila	892	567	1/19/93	325844
Kelly #128	11/8/92	12/14/92	Gila	892	570	1/19/93	325845
			Pinal	1874	047		
Kelly #129	11/8/92	12/14/92	Gila	892	573	1/19/93	325846
Kelly #130	11/8/92	12/14/92	Gila	892	576	1/19/93	325847
Kelly #131	11/8/92	12/14/92	Gila	892	579	1/19/93	325848
Kelly #132	11/7/92	12/14/92	Gila	892	582	1/19/93	325849
			Pinal	1874	049		
Kelly #133	11/7/92	12/14/92	Gila	892	585	1/19/93	325850
Kelly #134	11/7/92	12/14/92	Gila	892	588	1/19/93	325851
Kelly #135	11/7/92	12/14/92	Gila	892	591	1/19/93	325852
Kelly #136	11/7/92	12/14/92	Gila	892	594	1/19/93	325853
			Pinal	1874	051		
Kelly #137	11/7/92	12/14/92	Gila	892	597	1/19/93	325854
			Pinal	1874	053		
Kelly #138	11/7/92	12/14/92	Gila	892	600	1/19/93	325855 ✓

RECEIVED
 BLM AZ STATE OFFICE

Exhibit A

<u>Claim Name</u>	<u>Date Located</u>	<u>Date Recorded</u>	<u>Cty</u>	<u>Cty Record Dkt</u>	<u>Page</u>	<u>Date Filed BLM</u>	<u>BLM A MC Serial No.</u>
Kelly #139	11/7/92	12/14/92	Gila	892	601	1/19/93	325856
Kelly #140	11/7/92	12/14/92	Gila	892	604	1/19/93	325857
Kelly #141	11/7/92	12/14/92	Gila	892	607	1/19/93	325858
Kelly #142	11/7/92	12/14/92	Gila	892	610	1/19/93	325859
Kelly #143	11/7/92	12/14/92	Gila	892	613	1/19/93	325860
Kelly #144	11/7/92	12/14/92	Gila	892	616	1/19/93	325861
Kelly #145	11/7/92	12/14/92	Gila	892	619	1/19/93	325862
Kelly #146	11/7/92	12/14/92	Gila	892	622	1/19/93	325863
Kelly #147	11/7/92	12/14/92	Gila	892	625	1/19/93	325864
Kelly #148	11/6/92	12/14/92	Gila	892	628	1/19/93	325865
Kelly #149	11/6/92	12/14/92	Gila	892	631	1/19/93	325866
Kelly #150	11/6/92	12/14/92	Gila	892	634	1/19/93	325867 ✓
Kelly #151	7/30/93	8/23/93	Gila	93-635862		8/23/93	327254
Kelly #152	7/30/93	8/23/93	Gila	93-635863		8/23/93	327255
Kelly #153	7/30/93	8/23/93	Gila	93-635864		8/23/93	327256
			Pinal	1936	617		
Kelly #154	7/30/93	8/23/93	Gila	93-635865		8/23/93	327257
			Pinal	1936	619		
Kelly #155	7/30/93	8/23/93	Gila	93-635866		8/23/93	327258 ✓
			Pinal	1936	621		
Kelly #157	7/30/93	8/23/93	Pinal	1936	625	8/23/93	327260
Kelly #158	7/30/93	8/23/93	Gila	93-635861		8/23/93	327261
			Pinal	1936	627		
Kelly #159	7/30/93	8/23/93	Pinal	1936	629	8/23/93	327262
Kelly #160	7/30/93	8/23/93	Pinal	1936	631	8/23/93	327263
Kelly #161	7/30/93	8/23/93	Pinal	1936	633	8/23/93	327264
Kelly #162	7/30/93	8/23/93	Pinal	1936	635	8/23/93	327265
Kelly #163	7/30/93	8/23/93	Pinal	1936	637	8/23/93	327266

GROUP VI: (Unpatented mining claims situated in Section 36, Township 1 North, Range 13 East; Section 31, Township 1 North, Range 14 East; Section 1, Township 1 South, Range 13 East; and Section 6, Township 1 South, Range 14 East, G&SR Mer.)

<u>Claim Name</u>	<u>Recorded Book/Docket</u>	<u>Page</u>	<u>BLM A MC Serial No.</u>
Lizard No. 27 (W½)	47	348	28018
Rejected No. 1	31	415	28020
Rejected No. 2	31	416	28019 ✓
Amended	52	374	
Rejected No. 3	53	184	28016 ✓
Rejected No. 4	493	569	97634

Exhibit A

RECEIVED
 BLM AZ STATE OFFICE
 2011 AUG 18 A 7:54
 PHOENIX, ARIZONA

<u>Claim Name</u>	<u>Recorded Book/Docket Page</u>		<u>BLM A MC Serial No.</u>
Rejected No. 5	493	571	97635
Rejected No. 6	493	573	97636
Rejected No. 7	493	575	97637
Rejected No. 8	493	577	97638
Rejected No. 9	493	579	97639
Rejected No. 10	493	581	97640
Rejected No. 11	493	583	97641
Rejected No. 12	493	585	97642
Rejected No. 13	493	587	97643 ✓

GROUP VII: (Unpatented mining claims situated in Section 36, Township 1 North, Range 13 East, Gila County, G&SR Mer.)

<u>Claim Name</u>	<u>Location Date</u>	<u>Recorded Book Page</u>		<u>BLM AMC Serial No.</u>
Overside	9/1/39	48	70	27989
Amended	6/17/59	102	43	
Amended	5/23/93	909	127	
Crown Point Ext. No. 1	6/17/59	102	37	27990
Amended	5/23/93	909	131	
Crown Point Ext. No. 2	6/17/59	102	38	27991
Amended	5/23/93	909	133	
Old Abe	9/1/39	48	70	27992
Amended	6/17/59	102	39	
Amended	5/23/93	909	124	
Old Abe No. 1	10/1/39	48	82	27993 ✓
Amended	6/17/59	102	41	
Amended	5/23/93	909	129	

RECEIVED
 BLM AZ STATE OFFICE
 2011 AUG 18 A 7:54
 PHOENIX, ARIZONA

GROUP VIII: (Unpatented mining claims situated in Section 36, Township 1 North, Range 13 East, G&SR Mer., Gila County)

<u>Claim Name</u>	<u>Location Date</u>	<u>Cty Record Book Page</u>		<u>BLM A MC Serial No.</u>
Brewery	3/12/1892	4	145	39932
Amended	5/23/93	909	116	
Clipper	1/20/1906	1	286	39933
Amended	5/23/93	909	118	
Old Abe	9/1/39	48	70	39934
Amended	5/23/93	909	124	

Exhibit A

<u>Claim Name</u>	<u>Location Date</u>	<u>Cty Record Book</u>	<u>Page</u>	<u>BLM A MC Serial No.</u>
Thomas Jefferson	9/1/39	48	71	39935
Amended	5/23/93	909	120	
Blue Jay Fraction	11/21/42	48	357	39936
Amended	5/23/93	909	122	
Vat	11/25/59	112	344	39937 ✓

GROUP IX: (Unpatented mining claims situated in Section 36, Township 1 North, Range 13 East, G&SR Mer., Gila County)

<u>Claim Name</u>	<u>Location Date</u>	<u>Cty Record Book</u>	<u>Page</u>	<u>BLM A MC Serial No.</u>
Lost Knife #1	5/23/59	100	416	39938
Amended	3/17/68	230	418	
Lost Knife #2	10/28/59	108	133	39939
Amended	3/17/68	230	415	
Manganese Cap	5/06/65	176	507	39940
Amended	3/17/68	230	419	
Galena	5/06/65	176	508	39941
Amended	3/17/68	230	416	
Dew	6/1/68	237	635	39942
Lad	6/1/68	237	636	39943 ✓

GROUP X: (Unpatented millsites situated in Section 23 and 26, Township 1 North, Range 13 East, G&SR Mer., Gila County)

<u>Claim Name</u>	<u>Date Located</u>	<u>Date Recorded</u>	<u>Cty Record Dkt</u>	<u>Page</u>	<u>Date Filed BLM</u>	<u>BLM A MC Serial No.</u>
Sick-A-More #1	6/16/93	8/23/93	93-635858		8/23/93	327251
Sick-A-More #2	6/16/93	8/23/93	93-635859		8/23/93	327252
Sick-A-More #3	6/16/93	8/23/93	93-635860		8/23/93	327253 ✓

RECEIVED
 BLM AZ STATE OFFICE
 PHOENIX, ARIZONA
 2011 AUG 18 A 7:54

GROUP XI: (Unpatented millsites situated in Sections 25, 26, 35 and 36, Township 1 North, Range 13 East; Section 31, Township 1 North, Range 14 East, Sections 1, 12, Township 1 South, Range 13 East; and Section 6, Township 1 South, Range 14 East, G&SR Mer., Gila and Pinal Counties)

<u>Claim Name</u>	<u>Date Located</u>	<u>Date Recorded</u>	<u>Cty</u>	<u>Cty Record Dkt</u>	<u>Page</u>	<u>Date Filed BLM</u>	<u>BLM A MC Serial No.</u>
Kosher #1	09/12/96	12/04/96	Gila	96-019602		12/03/96	342296
Kosher #2	09/12/96	12/04/96	Gila	96-019603		12/03/96	342297
Kosher #3	09/12/96	12/04/96	Gila	96-019604		12/03/96	342298
Kosher #4	09/12/96	12/04/96	Gila	96-019605		12/03/96	342299
Kosher #5	09/12/96	12/04/96	Gila	96-019606		12/03/96	342300
Kosher #6	09/12/96	12/04/96	Gila	96-019607		12/03/96	342301
Kosher #7	09/12/96	12/04/96	Gila	96-019608		12/03/96	342302
Kosher #8	09/12/96	12/04/96	Gila	96-019609		12/03/96	342303
Kosher #9	09/12/96	12/04/96	Gila	96-019610		12/03/96	342304
Kosher #10	09/12/96	12/04/96	Gila	96-019611		12/03/96	342305
Kosher #11	09/12/96	12/04/96	Gila	96-019612		12/03/96	342306
Kosher #12	09/12/96	12/04/96	Gila	96-019613		12/03/96	342307
Kosher #13	09/12/96	12/04/96	Gila	96-019614		12/03/96	342308
Kosher #14	09/12/96	12/04/96	Gila	96-019615		12/03/96	342309
Kosher #15	09/12/96	12/04/96	Gila	96-019616		12/03/96	342310
Kosher #16	09/12/96	12/04/96	Gila	96-019617		12/03/96	342311
Kosher #17	09/12/96	12/04/96	Gila	96-019618		12/03/96	342312
Kosher #18	09/12/96	12/04/96	Gila	96-019619		12/03/96	342313
Kosher #19	09/12/96	12/04/96	Gila	96-019620		12/03/96	342314
Kosher #20	09/12/96	12/04/96	Gila	96-019621		12/03/96	342315
Kosher #21	09/12/96	12/04/96	Gila	96-019622		12/03/96	342316
Kosher #22	09/12/96	12/04/96	Gila	96-019623		12/03/96	342317
Kosher #23	09/12/96	12/04/96	Gila	96-019624		12/03/96	342318
Kosher #23	09/12/96	12/04/96	Pinal	1996-040016		12/03/96	
Kosher #24	09/12/96	12/04/96	Gila	96-019625		12/03/96	342319
Kosher #25	09/12/96	12/04/96	Gila	96-019626		12/03/96	342320
Kosher #26	09/12/96	12/04/96	Gila	96-019627		12/03/96	342321
Kosher #27	09/12/96	12/04/96	Gila	96-019628		12/03/96	342322
Kosher #28	09/12/96	12/04/96	Gila	96-019629		12/03/96	342323
Kosher #29	09/12/96	12/04/96	Gila	96-019630		12/03/96	342324
Kosher #30	09/12/96	12/04/96	Gila	96-019631		12/03/96	342325
Kosher #31	09/12/96	12/04/96	Gila	96-019632		12/03/96	342326
Kosher #32	09/12/96	12/04/96	Pinal	1996-040017		12/03/96	342327
Kosher #33	09/12/96	12/04/96	Gila	96-019633		12/03/96	342328
Kosher #33	09/12/96	12/04/96	Pinal	1996-040018		12/03/96	
Kosher #34	09/12/96	12/04/96	Gila	96-019634		12/03/96	342329
Kosher #34	09/12/96	12/04/96	Pinal	1996-040019		12/03/96	

RECEIVED
 BLM AZ STATE OFFICE
 PINAL COUNTY MILLSITES

<u>Claim Name</u>	<u>Date Located</u>	<u>Date Recorded</u>	<u>Cty</u>	<u>Cty Record Dkt</u>	<u>Page</u>	<u>Date Filed BLM</u>	<u>BLM A MC Serial No.</u>
Kosher #35	09/12/96	12/04/96	Gila	96-019635		12/03/96	342330
Kosher #36	09/12/96	12/04/96	Gila	96-019636		12/03/96	342331
Kosher #37	09/12/96	12/04/96	Gila	96-019637		12/03/96	342332
Kosher #38	09/12/96	12/04/96	Gila	96-019638		12/03/96	342333
Kosher #39	09/12/96	12/04/96	Gila	96-019639		12/03/96	342334
Kosher #40	09/12/96	12/04/96	Gila	96-019640		12/03/96	342335
Kosher #41	09/12/96	12/04/96	Gila	96-019641		12/03/96	342336
Kosher #42	09/12/96	12/04/96	Gila	96-019642		12/03/96	342337
Kosher #43	09/12/96	12/04/96	Gila	96-019643		12/03/96	342338
Kosher #44	09/12/96	12/04/96	Pinal	1996-040020		12/03/96	342339
Kosher #45	09/12/96	12/04/96	Pinal	1996-040021		12/03/96	342340
Kosher #46	09/12/96	12/04/96	Pinal	1996-040022		12/03/96	342341
Kosher #46	09/12/96	12/04/96	Gila	96-019644		12/03/96	
Kosher #47	09/12/96	12/04/96	Pinal	1996-040023		12/03/96	342342
Kosher #47	09/12/96	12/04/96	Gila	96-019645		12/03/96	
Kosher #48	09/12/96	12/04/96	Gila	96-019646		12/03/96	342343
Kosher #49	09/12/96	12/04/96	Gila	96-019647		12/03/96	342344
Kosher #50	09/12/96	12/04/96	Gila	96-019648		12/03/96	342345
Kosher #51	09/12/96	12/04/96	Gila	96-019649		12/03/96	342346
Kosher #52	09/12/96	12/04/96	Gila	96-019650		12/03/96	342347
Kosher #53	09/12/96	12/04/96	Gila	96-019651		12/03/96	342348
Kosher #54	09/12/96	12/04/96	Gila	96-019652		12/03/96	342349
Kosher #55	09/12/96	12/04/96	Gila	96-019653		12/03/96	342350
Kosher #56	09/12/96	12/04/96	Gila	96-019654		12/03/96	342351
Kosher #57	09/12/96	12/04/96	Pinal	1996-040024		12/03/96	342352
Kosher #58	09/12/96	12/04/96	Pinal	1996-040025		12/03/96	342353
Kosher #59	09/12/96	12/04/96	Pinal	1996-040026		12/03/96	342354
Kosher #60	09/12/96	12/04/96	Pinal	1996-040027		12/03/96	342355
Kosher #60	09/12/96	12/04/96	Gila	96-019655		12/03/96	
Kosher #61	09/12/96	12/04/96	Pinal	1996-040028		12/03/96	342356
Kosher #61	09/12/96	12/04/96	Gila	96-019656		12/03/96	
Kosher #62	09/12/96	12/04/96	Gila	96-019657		12/03/96	342357
Kosher #63	09/12/96	12/04/96	Gila	96-019658		12/03/96	342358
Kosher #64	09/12/96	12/04/96	Gila	96-019659		12/03/96	342359
Kosher #65	09/12/96	12/04/96	Gila	96-019660		12/03/96	342360
Kosher #66	09/12/96	12/04/96	Gila	96-019661		12/03/96	342361
Kosher #67	09/12/96	12/04/96	Gila	96-019662		12/03/96	342362
Kosher #68	09/12/96	12/04/96	Gila	96-019663		12/03/96	342363
Kosher #69	09/12/96	12/04/96	Pinal	1996-040029		12/03/96	342364
Kosher #70	09/12/96	12/04/96	Pinal	1996-040030		12/03/96	342365
Kosher #71	09/12/96	12/04/96	Pinal	1996-040031		12/03/96	342366
Kosher #72	09/12/96	12/04/96	Pinal	1996-040032		12/03/96	342367

RECEIVED
 BLM AZ STATE OFFICE
 PHOENIX, ARIZONA
 12/14/96

<u>Claim Name</u>	<u>Date Located</u>	<u>Date Recorded</u>	<u>Cty</u>	<u>Cty Record Dkt</u>	<u>Page</u>	<u>Date Filed BLM</u>	<u>BLM A MC Serial No.</u>
Kosher #73	09/12/96	12/04/96	Pinal	1996-040033		12/03/96	342368
Kosher #73	09/12/96	12/04/96	Gila	96-019664		12/03/96	
Kosher #74	09/12/96	12/04/96	Gila	96-019665		12/03/96	342369
Kosher #75	09/12/96	12/04/96	Gila	96-019666		12/03/96	342370
Kosher #76	09/12/96	12/04/96	Gila	96-019667		12/03/96	342371
Kosher #77	09/12/96	12/04/96	Gila	96-019668		12/03/96	342372
Kosher #78	09/12/96	12/04/96	Gila	96-019669		12/03/96	342373
Kosher #79	09/12/96	12/04/96	Gila	96-019670		12/03/96	342374
Kosher #80	09/12/96	12/04/96	Gila	96-019671		12/03/96	342375
Kosher #81	09/12/96	12/04/96	Pinal	1996-040034		12/03/96	342376
Kosher #82	09/12/96	12/04/96	Pinal	1996-040035		12/03/96	342377
Kosher #83	09/12/96	12/04/96	Pinal	1996-040036		12/03/96	342378
Kosher #84	09/12/96	12/04/96	Pinal	1996-040037		12/03/96	342379
Kosher #84	09/12/96	12/04/96	Gila	96-019672		12/03/96	
Kosher #85	09/12/96	12/04/96	Pinal	1996-040038		12/03/96	342380
Kosher #85	09/12/96	12/04/96	Gila	96-019673		12/03/96	
Kosher #86	09/12/96	12/04/96	Gila	96-019674		12/03/96	342381
Kosher #87	09/12/96	12/04/96	Gila	96-019675		12/03/96	342382
Kosher #88	09/12/96	12/04/96	Gila	96-019676		12/03/96	342383
Kosher #89	09/12/96	12/04/96	Gila	96-019677		12/03/96	342384
Kosher #90	09/12/96	12/04/96	Gila	96-019678		12/03/96	342385
Kosher #91	09/12/96	12/04/96	Gila	96-019679		12/03/96	342386
Kosher #92	09/12/96	12/04/96	Gila	96-019680		12/03/96	342387
Kosher #93	09/13/96	12/04/96	Pinal	1996-040039		12/03/96	342388
Kosher #94	09/13/96	12/04/96	Pinal	1996-040040		12/03/96	342389
Kosher #95	09/13/96	12/04/96	Pinal	1996-040041		12/03/96	342390
Kosher #96	09/13/96	12/04/96	Pinal	1996-040042		12/03/96	342391
Kosher #97	09/13/96	12/04/96	Pinal	1996-040043		12/03/96	342392
Kosher #97	09/13/96	12/04/96	Gila	96-019681		12/03/96	
Kosher #98	09/13/96	12/04/96	Pinal	1996-040044		12/03/96	342393
Kosher #98	09/13/96	12/04/96	Gila	96-019682		12/03/96	
Kosher #99	09/13/96	12/04/96	Gila	96-019683		12/03/96	342394
Kosher #100	09/13/96	12/04/96	Gila	96-019684		12/03/96	342395
Kosher #101	09/13/96	12/04/96	Gila	96-019685		12/03/96	342396
Kosher #102	09/13/96	12/04/96	Gila	96-019686		12/03/96	342397
Kosher #103	09/13/96	12/04/96	Gila	96-019687		12/03/96	342398
Kosher #104	09/13/96	12/04/96	Gila	96-019688		12/03/96	342399
Kosher #105	09/13/96	12/04/96	Gila	96-019689		12/03/96	342400
Kosher #106	09/13/96	12/04/96	Gila	96-019690		12/03/96	342401
Kosher #107	09/13/96	12/04/96	Pinal	1996-040045		12/03/96	342402
Kosher #108	09/13/96	12/04/96	Pinal	1996-040046		12/03/96	342403
Kosher #109	09/13/96	12/04/96	Pinal	1996-040047		12/03/96	342404 ✓

RECEIVED
 BLM AZ STATE OFFICE
 PHOENIX, ARIZONA
 12-15-96

<u>Claim Name</u>	<u>Date Located</u>	<u>Date Recorded</u>	<u>Cty</u>	<u>Cty Record Dkt</u>	<u>Page</u>	<u>Date Filed BLM</u>	<u>BLM A MC Serial No.</u>
Kosher #110	09/13/96	12/04/96	Pinal	1996-040048		12/03/96	342405
Kosher #111	09/13/96	12/04/96	Pinal	1996-040049		12/03/96	342406
Kosher #112	09/13/96	12/04/96	Pinal	1996-040050		12/03/96	342407
Kosher #112	09/13/96	12/04/96	Gila	96-019691		12/03/96	
Kosher #113	09/13/96	12/04/96	Pinal	1996-040051		12/03/96	342408
Kosher #113	09/13/96	12/04/96	Gila	96-019692		12/03/96	
Kosher #114	09/13/96	12/04/96	Gila	96-019693		12/03/96	342409
Kosher #115	09/13/96	12/04/96	Gila	96-019694		12/03/96	342410
Kosher #116	09/13/96	12/04/96	Gila	96-019695		12/03/96	342411
Kosher #117	09/13/96	12/04/96	Gila	96-019696		12/03/96	342412
Kosher #118	09/13/96	12/04/96	Gila	96-019697		12/03/96	342413
Kosher #119	09/13/96	12/04/96	Gila	96-019698		12/03/96	342414
Kosher #120	09/13/96	12/04/96	Gila	96-019699		12/03/96	342415
Kosher #121	09/13/96	12/04/96	Gila	96-019700		12/03/96	342416
Kosher #122	09/13/96	12/04/96	Pinal	1996-040052		12/03/96	342417
Kosher #123	09/13/96	12/04/96	Pinal	1996-040053		12/03/96	342418
Kosher #124	09/13/96	12/04/96	Pinal	1996-040054		12/03/96	342419
Kosher #125	09/13/96	12/04/96	Pinal	1996-040055		12/03/96	342420
Kosher #126	09/13/96	12/04/96	Pinal	1996-040056		12/03/96	342421
Kosher #127	09/13/96	12/04/96	Pinal	1996-040057		12/03/96	342422
Kosher #127	09/13/96	12/04/96	Gila	96-019701		12/03/96	
Kosher #128	09/13/96	12/04/96	Pinal	1996-040058		12/03/96	342423
Kosher #128	09/13/96	12/04/96	Gila	96-019702		12/03/96	
Kosher #129	09/13/96	12/04/96	Gila	96-019703		12/03/96	342424
Kosher #130	09/13/96	12/04/96	Gila	96-019704		12/03/96	342425
Kosher #131	09/13/96	12/04/96	Gila	96-019705		12/03/96	342426
Kosher #132	09/13/96	12/04/96	Gila	96-019706		12/03/96	342427
Kosher #133	09/13/96	12/04/96	Gila	96-019707		12/03/96	342428
Kosher #134	09/13/96	12/04/96	Gila	96-019708		12/03/96	342429
Kosher #135	09/13/96	12/04/96	Gila	96-019709		12/03/96	342430
Kosher #136	09/13/96	12/04/96	Gila	96-019710		12/03/96	342431
Kosher #137	09/13/96	12/04/96	Gila	96-019711		12/03/96	342432
Kosher #138	09/13/96	12/04/96	Pinal	1996-040059		12/03/96	342433
Kosher #139	09/13/96	12/04/96	Pinal	1996-040060		12/03/96	342434
Kosher #140	09/13/96	12/04/96	Pinal	1996-040061		12/03/96	342435
Kosher #141	09/13/96	12/04/96	Pinal	1996-040062		12/03/96	342436
Kosher #142	09/13/96	12/04/96	Pinal	1996-040063		12/03/96	342437
Kosher #143	09/13/96	12/04/96	Pinal	1996-040064		12/03/96	342438
Kosher #144	09/13/96	12/04/96	Pinal	1996-040065		12/03/96	342439
Kosher #144	09/13/96	12/04/96	Gila	1996-019712		12/03/96	
Kosher #145	09/13/96	12/04/96	Pinal	1996-040066		12/03/96	342440 ✓
Kosher #145	09/13/96	12/04/96	Gila	1996-019713		12/03/96	

RECEIVED
 BLM AZ STATE OFFICE
 PHOENIX, ARIZONA
 2011

<u>Claim Name</u>	<u>Date Located</u>	<u>Date Recorded</u>	<u>Cty</u>	<u>Cty Record Dkt</u>	<u>Page</u>	<u>Date Filed BLM</u>	<u>BLM A MC Serial No.</u>
Kosher #146	09/13/96	12/04/96	Gila	1996-019714		12/03/96	342441
Kosher #147	09/13/96	12/04/96	Gila	1996-019715		12/03/96	342442
Kosher #148	09/13/96	12/04/96	Gila	1996-019716		12/03/96	342443
Kosher #149	09/13/96	12/04/96	Gila	1996-019717		12/03/96	342444
Kosher #150	09/13/96	12/04/96	Gila	1996-019718		12/03/96	342445
Kosher #151	09/13/96	12/04/96	Gila	1996-019719		12/03/96	342446
Kosher #152	09/13/96	12/04/96	Gila	1996-019720		12/03/96	342447
Kosher #153	09/13/96	12/04/96	Gila	1996-019721		12/03/96	342448
Kosher #154	09/13/96	12/04/96	Gila	1996-019722		12/03/96	342449
Kosher #155	09/13/96	12/04/96	Gila	1996-019723		12/03/96	342450
Kosher #156	09/13/96	12/04/96	Pinal	1996-040067		12/03/96	342451
Kosher #157	09/13/96	12/04/96	Pinal	1996-040068		12/03/96	342452
Kosher #158	09/13/96	12/04/96	Pinal	1996-040069		12/03/96	342453
Kosher #159	09/13/96	12/04/96	Pinal	1996-040070		12/03/96	342454
Kosher #160	09/13/96	12/04/96	Pinal	1996-040071		12/03/96	342455
Kosher #161	09/14/96	12/04/96	Pinal	1996-040072		12/03/96	342456
Kosher #162	09/14/96	12/04/96	Pinal	1996-040073		12/03/96	342457
Kosher #163	09/14/96	12/04/96	Pinal	1996-040074		12/03/96	342458
Kosher #163	09/14/96	12/04/96	Gila	1996-019724		12/03/96	342459
Kosher #164	09/14/96	12/04/96	Pinal	1996-040075		12/03/96	342460
Kosher #164	09/14/96	12/04/96	Gila	1996-019725		12/03/96	342461
Kosher #165	09/14/96	12/04/96	Gila	1996-019726		12/03/96	342462
Kosher #166	09/14/96	12/04/96	Gila	1996-019727		12/03/96	342463
Kosher #167	09/14/96	12/04/96	Gila	1996-019728		12/03/96	342464
Kosher #168	09/14/96	12/04/96	Gila	1996-019729		12/03/96	342465
Kosher #169	09/14/96	12/04/96	Gila	1996-019730		12/03/96	342466
Kosher #170	09/14/96	12/04/96	Gila	1996-019731		12/03/96	342467
Kosher #171	09/14/96	12/04/96	Gila	1996-019732		12/03/96	342468
Kosher #172	09/14/96	12/04/96	Gila	1996-019733		12/03/96	342469
Kosher #173	09/14/96	12/04/96	Gila	1996-019734		12/03/96	342470
Kosher #174	09/14/96	12/04/96	Pinal	1996-040076		12/03/96	342471
Kosher #175	09/14/96	12/04/96	Pinal	1996-040077		12/03/96	342472
Kosher #176	09/14/96	12/04/96	Pinal	1996-040078		12/03/96	342473
Kosher #177	09/14/96	12/04/96	Pinal	1996-040079		12/03/96	342474
Kosher #178	09/14/96	12/04/96	Pinal	1996-040080		12/03/96	342475
Kosher #179	09/14/96	12/04/96	Pinal	1996-040081		12/03/96	342476
Kosher #180	09/14/96	12/04/96	Pinal	1996-040082		12/03/96	342477
Kosher #181	09/14/96	12/04/96	Pinal	1996-040083		12/03/96	342478
Kosher #182	09/14/96	12/04/96	Pinal	1996-040084		12/03/96	342479
Kosher #182	09/14/96	12/04/96	Gila	1996-019735		12/03/96	342480
Kosher #183	09/14/96	12/04/96	Pinal	1996-040085		12/03/96	342478 ✓
Kosher #183	09/14/96	12/04/96	Gila	1996-019736		12/03/96	

RECEIVED
 BLM AZ STATE OFFICE
 2014 AUG 8
 PHOENIX, ARIZONA

<u>Claim Name</u>	<u>Date Located</u>	<u>Date Recorded</u>	<u>Cty</u>	<u>Cty Record Dkt</u>	<u>Page</u>	<u>Date Filed BLM</u>	<u>BLM A MC Serial No.</u>
Kosher #184	09/14/96	12/04/96	Gila	1996-019737		12/03/96	342479
Kosher #185	09/14/96	12/04/96	Gila	1996-019738		12/03/96	342480
Kosher #186	09/14/96	12/04/96	Pinal	1996-040086		12/03/96	342481
Kosher #187	09/14/96	12/04/96	Pinal	1996-040087		12/03/96	342482
Kosher #188	09/14/96	12/04/96	Pinal	1996-040088		12/03/96	342483
Kosher #189	09/14/96	12/04/96	Pinal	1996-040089		12/03/96	342484
Kosher #190	09/14/96	12/04/96	Pinal	1996-040090		12/03/96	342485
Kosher #191	09/14/96	12/04/96	Pinal	1996-040091		12/03/96	342486
Kosher #192	09/14/96	12/04/96	Pinal	1996-040092		12/03/96	342487
Kosher #193	09/14/96	12/04/96	Pinal	1996-040093		12/03/96	342488
Kosher #193	09/14/96	12/04/96	Gila	1996-019739		12/03/96	
Kosher #194	09/14/96	12/04/96	Pinal	1996-040094		12/03/96	342489
Kosher #194	09/14/96	12/04/96	Gila	1996-019740		12/03/96	
Kosher #195	09/14/96	12/04/96	Gila	1996-019741		12/03/96	342490
Kosher #196	09/14/96	12/04/96	Gila	1996-019742		12/03/96	342491
Kosher #197	09/14/96	12/04/96	Pinal	1996-040095		12/03/96	342492
Kosher #198	09/14/96	12/04/96	Pinal	1996-040096		12/03/96	342493
Kosher #199	09/14/96	12/04/96	Pinal	1996-040097		12/03/96	342494
Kosher #200	09/14/96	12/04/96	Pinal	1996-040098		12/03/96	342495
Kosher #201	09/14/96	12/04/96	Pinal	1996-040099		12/03/96	342496
Kosher #202	09/14/96	12/04/96	Pinal	1996-040100		12/03/96	342497
Kosher #203	09/14/96	12/04/96	Pinal	1996-040101		12/03/96	342498
Kosher #204	09/14/96	12/04/96	Pinal	1996-040102		12/03/96	342499
Kosher #205	09/14/96	12/04/96	Pinal	1996-040103		12/03/96	342500
Kosher #205	09/14/97	12/04/96	Gila	1996-019743		12/03/96	
Kosher #206	09/14/97	12/04/96	Gila	1996-019744		12/03/96	342501
Kosher #207	09/14/96	12/04/96	Pinal	1996-040104		12/03/96	342502
Kosher #208	09/14/96	12/04/96	Pinal	1996-040105		12/03/96	342503
Kosher #209	09/14/96	12/04/96	Pinal	1996-040106		12/03/96	342504
Kosher #210	09/14/96	12/04/96	Pinal	1996-040107		12/03/96	342505
Kosher #211	09/14/96	12/04/96	Pinal	1996-040108		12/03/96	342506
Kosher #211	09/14/96	12/04/96	Gila	1996-019745		12/03/96	
Kosher #212	09/14/96	12/04/96	Gila	1996-019746		12/03/96	342507
Kosher #213	09/14/96	12/04/96	Gila	1996-019747		12/03/96	342508
Kosher #214	09/14/96	12/04/96	Gila	1996-019748		12/03/96	342509
Kosher #215	09/14/96	12/04/96	Gila	1996-019749		12/03/96	342510
Kosher #216	09/14/96	12/04/96	Gila	1996-019750		12/03/96	342511
Kosher #217	09/14/96	12/04/96	Gila	1996-019751		12/03/96	342512
Kosher #218	09/14/96	12/04/96	Gila	1996-019752		12/03/96	342513
Kosher #219	09/14/96	12/04/96	Gila	1996-019753		12/03/96	342514
Kosher #220	06/28/02	07/24/02	Pinal	2002-039180		07/25/02	356448
Kosher #221	06/28/02	07/24/02	Pinal	2002-039181		07/25/02	356449

RECEIVED
 BLM AZ STATE OFFICE
 PHOENIX, ARIZONA
 AUG 11 2003

<u>Claim Name</u>	<u>Date Located</u>	<u>Date Recorded</u>	<u>Cty</u>	<u>Cty Record Dkt</u>	<u>Page</u>	<u>Date Filed BLM</u>	<u>BLM A MC Serial No.</u>
Kosher #222	06/28/02	07/24/02	Pinal	2002-039182		07/25/02	356450
Kosher #223	06/28/02	07/24/02	Pinal	2002-039183		07/25/02	356451
Kosher #224	06/28/02	07/24/02	Pinal	2002-039184		07/25/02	356452 ✓
Kosher #225	09/07/05	10/11/05	Pinal	2005-137450		09/08/05	367050
Kosher #226	09/07/05	10/11/05	Pinal	2005-137451		09/08/05	367051
Kosher #227	09/07/05	10/11/05	Pinal	2005-137449		09/08/05	367052
Kosher #228	09/07/05	10/11/05	Pinal	2005-137448		09/08/05	367053
Kosher #229	09/07/05	10/11/05	Pinal	2005-137447		09/08/05	367054 ✓

GROUP XII: (Unpatented mining claims situated in Section 1, Township 1 South, Range 13 East and Section 6, Township 1South, Range 14 East, G&SR Mer., Gila County)

<u>Claim Name</u>	<u>Date Located</u>	<u>Date Recorded</u>	<u>Cty</u>	<u>Cty Record Dkt</u>	<u>Page</u>	<u>Date Filed BLM</u>	<u>BLM A MC Serial No.</u>
RJD #1	12/5/97	2/27/98	Gila	1998	2760	3/2/98	349780
RJD #2	12/5/97	2/27/98	Gila	1998	2761	3/2/98	349781 ✓
RJD #4	5/17/98	6/5/98	Gila	1998	8633	7/9/98	350335 ✓

I:\FILES\DOCS\CARL10\260626\DOC\FQ9751.DOC

RECEIVED
 BLM AZ STATE OFFICE
 2011 AUG 18 A 7:55
 PHOENIX, ARIZONA

DECONCINI McDONALD YETWIN & LACY

A PROFESSIONAL CORPORATION
ATTORNEYS AT LAW

ROBIN E. BARNES, CP
rbarnes@dmyl.com

2525 EAST BROADWAY BOULEVARD • SUITE 200
TUCSON, ARIZONA 85716-5300
(520) 322-5000 • (520) 322-5585 (Fax)

WWW.DECONCINIMCDONALD.COM

August 16, 2011

Via Federal Express

Arizona State Office
Bureau of Land Management
Attention: Public Room
One North Central Avenue, Suite 800
Phoenix, AZ 85004-4427

RECEIVED
BLMAZ STATE OFFICE
2011 AUG 18 A 7:56
PHOENIX, ARIZONA

RE: **Payment of Claim Maintenance Fee; Howard and Neal Hawks**

Ladies and Gentlemen:

Delivered herewith is a check in the amount of \$280.00 as payment of the claim maintenance fees pursuant to 30 U.S.C. § 28f(a), as adjusted by 30 U.S.C. § 28j(c) and implemented by notice in 74 *Federal Register* 30959-62 (June 29, 2009), for the assessment year beginning September 1, 2011, on behalf of Howard and Neal Hawks. A copy of the Certification of Payment of Maintenance Fee in Lieu of Affidavit of Annual Assessment Work to be recorded with the Yavapai County Recorder's Office is also enclosed herewith.

Please return a date-stamped copy of this letter and the affidavit along with the receipt for payment to this office. Thank you for your assistance and please feel free to contact me or Marian C. LaLonde with any questions or concerns.

Sincerely,



Robin E. Barnes, CP
Certified Paralegal

reb

Enc.

c. w/out enc. Howard Hawks
I:\FILES\DOCS\HAWK04290356\LTR\LO3469.DOC

After recording, please return to:

Robin Barnes
DeConcini McDonald Yetwin & Lacy, P.C.
2525 E. Broadway Blvd., #200
Tucson, AZ 85716

RECEIVED
BLM AZ STATE OFFICE
2011 AUG 18 A 7:56
PHOENIX, ARIZONA

STATE OF ARIZONA)
) ss:
County of Pima)

CERTIFICATION OF PAYMENT OF MAINTENANCE FEE
IN LIEU OF AFFIDAVIT OF ANNUAL ASSESSMENT WORK

Marian C. LaLonde, being first duly sworn, deposes and says that:

1. She is the agent for the owners of the unpatented placer mining claims situated in Yavapai County, Arizona (the "Claims"), the location notices of which are of record in Yavapai County, and in the records of the Arizona State Office of the Bureau of Land Management under the file numbers indicated as follows:

<u>Claim Name</u>	<u>Yavapai County Recds</u>		<u>BLM Serial</u>
	<u>Book</u>	<u>Page</u>	<u>A MC NO.</u>
HAWKS 1	4689	675	397839
HAWKS 2	4689	674	397840 ✓

The Claims are situated in Section 25, Township 8 North, Range 1 West, G&SR Meridian.

2. Pursuant to the 30 U.S.C. § 28f(a), as adjusted by 30 U.S.C. § 28j(c) and implemented by notice in 74 *Federal Register* 30959-62 (June 29, 2009), the owner has paid a maintenance fee of \$140 per claim for the assessment year beginning September 1, 2011. This Certificate is in lieu of an affidavit of performance of annual assessment work or notice of intent to hold.

3. The name and address of the owner of the Claims for which this Certificate is prepared are Howard L. Hawks and Neal H. Hawks, 1044 N. 115th St., Omaha, NE 68154.

THIS IS NOT A CHANGE OF ADDRESS

4. The Claims are held and claimed by the owners for the valuable minerals contained therein.


DATED this 10th day of August, 2011.

Marian C. LaLonde
Marian C. LaLonde

Sworn and subscribed before me this 6th day of August, 2011, by Marian C. LaLonde.

Robin E Barnes
Notary Public

I:\FILES\DOCS\HAWK04\290356\LTR\LN2944.DOC



RECEIVED
BLM AZ STATE OFFICE
2011 AUG 18 A 7:56
PHOENIX, ARIZONA

DECONCINI McDONALD YETWIN & LACY
A PROFESSIONAL CORPORATION
ATTORNEYS AT LAW

ROBIN E. BARNES, CP
rbarnes@dmyl.com

2525 EAST BROADWAY BOULEVARD • SUITE 200
TUCSON, ARIZONA 85716-5300
(520) 322-5000 • (520) 322-5585 (Fax)
WWW.DECONCINIMCDONALD.COM

August 17, 2010

Via Federal Express

Arizona State Office
Bureau of Land Management
Attention: Public Room
One North Central Avenue, Suite 800
Phoenix, AZ 85004-4427

RE: **Payment of Claim Maintenance Fee; Arizona Minerals Inc.**

Ladies and Gentlemen:

Delivered herewith is a check in the amount of \$23,240.00 as payment of the claim maintenance fees pursuant to 30 U.S.C. § 28f(a), as adjusted by 30 U.S.C. § 28j(c) and implemented by notice in 74 *Federal Register* 30959-62 (June 29, 2009), for the assessment year beginning September 1, 2011, on behalf of Arizona Minerals, Inc. A copy of the Certification of Payment of Maintenance Fee in Lieu of Affidavit of Annual Assessment Work to be recorded with the Santa Cruz County Recorder's Office is also enclosed herewith.

Please return a date-stamped copy of this letter and the affidavit along with the receipt for payment to this office. Thank you for your assistance and please feel free to contact me or John Lacy with any questions or concerns

Sincerely,



Robin E. Barnes, CP
Certified Paralegal

RECEIVED
BLM AZ STATE OFFICE
2011 AUG 18 A 7:56
PHOENIX, ARIZONA

rb

c. w/out enc. Fleetwood Koutz (via email)
Chris Jones (via email)

I:\FILES\DOCS\AUGU05\251031\LTR\LO3567.DOC

After recording, please return to:
John C. Lacy
DeConcini McDonald Yetwin & Lacy, P.C.
2525 E. Broadway Blvd., #200
Tucson, AZ 85716

RECEIVED
BLMAZ STATE OFFICE
2011 AUG 18 A 7:56
PHOENIX, ARIZONA

STATE OF ARIZONA)
County of Pima) ss:
)

CERTIFICATION OF PAYMENT OF MAINTENANCE FEE
IN LIEU OF AFFIDAVIT OF ANNUAL ASSESSMENT WORK

John C. Lacy, being first duly sworn, deposes and says that:

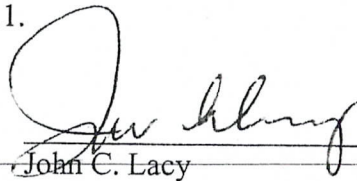
1. He is an agent for Arizona Minerals Inc., a Nevada corporation, the owner of the unpatented lode mining claims situated in Santa Cruz County, Arizona (the "Claims"), the location notices of which are of record in Santa Cruz County, and in the records of the Arizona State Office of the Bureau of Land Management under the file numbers indicated in the attached Exhibit A.

2. Pursuant to the 30 U.S.C. § 28f(a), as adjusted by 30 U.S.C. § 28j(c) and implemented by notice in 74 *Federal Register* 30959-62 (June 29, 2009), the owner has paid a maintenance fee of \$140 per claim for the assessment year beginning September 1, 2011. This Certificate is in lieu of an affidavit of performance of annual assessment work or notice of intent to hold.

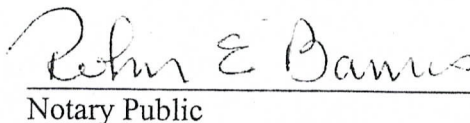
3. The name and address of the owner of the Claims for which this Certificate is prepared are Arizona Minerals Inc., c/o Wildcat Silver Corp., 4500 Cherry Creek South Drive, Denver, CO 80246. THIS IS NOT A CHANGE OF ADDRESS.


4. The Claims are held and claimed by the owners for the valuable minerals contained therein.

DATED this 16th day of August, 2011.


John C. Lacy

Sworn and subscribed before me this 16th day of August, 2011, by John C. Lacy,
Agent for Arizona Minerals Inc.


Notary Public



**EXHIBIT A
Mining Claims**

The following unpatented lode mining claims are situated in the Harshaw Mining District, in Sections 2, 3, 9, 10, 11, 14, 15 and 16 (unsurveyed), Township 23 South, Range 16 East, G&SR Mer., Santa Cruz County, Arizona, the names of which, and the place of recording of their location notices in the Official Records of Santa Cruz County and the Arizona State Office of the Bureau of Land Management are as follows:

<i>Name of Claim</i>	<i>Location Date</i>	<i>Santa Cruz County</i>		<i>BLM Serial</i>
		<i>Docket/Page or Fee No.</i>		<i>A MC No.</i>
Shell No. 1	01/29/1965	58	135	51409
Shell No. 2	01/29/1965	58	136	51410
Shell 2A	05/09/2008	2008-05629		392436
Shell 2B	05/12/2008	2008-05630		392437 ✓
Shell No. 3	01/29/1965	58	137	51411 ✓
Shell No. 4	01/29/1965	58	138	51412
Shell No. 5	01/29/1965	58	139	51413
Shell No. 6	01/28/1965	58	140	51414
Shell No. 7	01/28/1965	58	141	51415
Shell No. 8	01/28/1965	58	142	51416
Shell No. 9	01/29/1965	58	143	51417
Shell No. 10	01/29/1965	58	144	51418
Shell No. 11	01/28/1965	58	145	51419
Shell No. 12	01/28/1965	58	146	51420
Shell No. 13	01/29/1965	58	147	51421
Shell No. 14	01/29/1965	58	148	51422
Shell No. 15	01/28/1965	58	149	51423
Shell No. 16	01/28/1965	58	150	51424
Shell No. 17	01/28/1965	58	151	51425
Shell No. 18	01/28/1965	58	152	51426
Shell No. 19	01/28/1965	58	153	51427
Shell No. 20	01/28/1965	58	154	51428 ✓
Shell 21	12/21/2006	2007-01462		376997
Shell 22	12/21/2006	2007-01463		376998
Shell 23	12/21/2006	2007-01464		376999
Shell 24	9/15/2008	2008-11346		394954 ✓
Shell 25	12/29/2006	2007-01465		377000 ✓
Shell 26	12/29/2006	2007-01466		377001
Shell 27	12/29/2006	2007-01467		377002
Shell 28	01/02/2007	2007-01468		377003
Shell 29	01/02/2007	2007-01469		377004
Shell 30	01/02/2007	2007-01470		377005 ✓
Shell 31B	05/15/2008	2008-05631		392438 ✓
Amended	07/22/2008	2008-07616		

2011 AUG 18 A T F T
RECEIVED
BLM AZ STATE OFFICE

<i>Name of Claim</i>	<i>Location Date</i>	<i>Santa Cruz County Docket/Page or Fee No.</i>	<i>BLM Serial A MC No.</i>
Shell 32	01/02/2007	2007-01472	377007
Shell 33	01/04/2007	2007-01473	377008
Shell 34	01/04/2007	2007-01474	377009
Shell 35	12/21/2007	2007-01475	377010
Shell 36	12/21/2006	2007-01476	377011
Shell 37	12/21/2006	2007-01477	377012
Shell 38	12/22/2006	2007-01478	377013
Shell 39	12/22/2006	2007-01479	377014
Shell 40	12/22/2006	2007-01480	377015
Shell 41	12/22/2006	2007-01481	377016
Shell 42	12/22/2006	2007-01482	377017
Shell 43	12/22/2006	2007-01483	377018 ✓
Shell No. 44	07/27/1967	81 212	51452
Shell No. 45	07/27/1967	81 213	51453
Shell No. 46	07/27/1967	81 214	51454
Shell No. 47	07/27/1967	81 215	51455
Shell No. 48	07/27/1967	81 216	51456
Shell No. 49	07/27/1967	81 217	51457 ✓
Shell 51	12/29/2006	2007-01484	377019
Shell 52	12/29/2006	2007-01485	377020
Shell 53	12/29/2006	2007-01486	377021
Shell 54	01/02/2007	2007-01487	377022
Shell 55	01/02/2007	2007-01488	377023
Shell 56	01/02/2007	2007-01489	377024
Shell 57	01/02/2007	2007-01490	377025
Shell 58	01/02/2007	2007-01491	377026
Shell 59	01/04/2007	2007-01492	377027
Shell 60	01/04/2007	2007-01493	377028
Shell 61	01/04/2007	2007-01494	377029
Shell 62	01/04/2007	2007-01495	377030
Shell 63	01/04/2007	2007-01496	377031
Shell 64	01/04/2007	2007-01497	377032
Shell 65	01/02/2007	2007-01498	377033
Shell 66	01/02/2007	2007-01499	377034
Shell 67	01/02/2007	2007-01500	377035
Shell 68	01/02/2007	2007-01501	377036
Shell 69	12/22/2006	2007-01502	377037
Shell 70	12/22/2006	2007-01530	377038
Shell 71	12/22/2006	2007-01504	377039
Shell 72	12/22/2006	2007-01505	377040 ✓
Shell 73	04/24/2007	2007-08110	383320

2011 AUG 18 A 7:57

RECEIVED
BLM AZ STATE OFFICE

<i>Name of Claim</i>	<i>Location Date</i>	<i>Santa Cruz County Fee Number</i>	<i>BLM Serial A MC No.</i>
Shell 74	04/24/2007	2007-08111	383321
Shell 75	04/24/2007	2007-08112	383322
Shell 76	04/24/2007	2007-08113	383323
Amended	05/06/2008	2008-05484	
Shell 77	04/24/2007	2007-08114	383324
Amended	05/06/2008	2008-05485	
Shell 78	04/24/2007	2007-08115	383325
Shell 79	04/24/2007	2007-08116	383326
Shell 80	04/24/2007	2007-08117	383327
Shell 81	04/24/2007	2007-08118	383328
Shell 82	05/21/2007	2007-08119	383329
Amended	05/07/2008	2008-05486	
Shell 83	05/21/2007	2007-08120	383330
Amended	05/07/2008	2008-05487	
Shell 84	05/21/2007	2007-08121	383331
Amended	05/07/2008	2008-05488	
Shell 85	05/21/2007	2007-08122	383332
Shell 86	05/21/2007	2007-08123	383333
Amended	05/07/2008	2008-05489	
Shell 87	05/21/2008	2007-08124	383334
Shell 88	05/21/2007	2007-08125	383335
Amended	05/07/2008	2008-05490	
Shell 89	05/21/2007	2007-08126	383336
Shell 90	05/21/2007	2007-08127	383337
Amended	05/07/2008	2005-05491	
Shell 91	05/21/2007	2007-08128	383338
Shell 92	05/17/2007	2007-08129	383339
Amended	05/06/2008	2008-05492	
Shell 93	05/17/2007	2007-08130	383340
Amended	05/06/2008	2008-05493	
Shell 94	05/17/2007	2007-08131	383341
Shell 95	05/17/2007	2007-08132	383342
Amended	05/06/2008	2008-05494	
Shell 96	05/17/2007	2007-08133	383343
Shell 97	05/17/2007	2007-08134	383344
Amended	05/06/2008	2008-05495	
Shell 98	05/16/2007	2007-08135	383345
Amended	05/06/200808	2008-05496	
Shell 99	05/16/2007	2007-08136	383346
Shell 100	05/16/2007	2007-08137	383347
Shell 101	05/16/2007	2007-08138	383348
Amended	05/06/2008	2008-05497	
Shell 102	04/24/2007	2007-08139	383349 ✓

RECEIVED
 BLM AZ STATE OFFICE
 2011 AUG 18 A 7:57

<i>Name of Claim</i>	<i>Location Date</i>	<i>Santa Cruz County Fee Number</i>	<i>BLM Serial A MC No.</i>
Shell 103	04/24/2007	2007-08140	383350
Amended	04/30/2008	2008-05498	
Shell 104	04/24/2007	2007-08141	383351
Shell 105	04/24/2007	2007-08142	383352
Amended	04/30/2008	2008-05499	
Shell 106	04/24/2007	2007-08143	383353
Amended	04/30/2008	2008-05500	
Shell 107	04/24/2007	2007-08144	383354
Amended	04/30/2008	2008/05501	
Shell 108	04/24/2007	2007-08145	383355
Amended	04/30/2008	2008-05502	
Shell 109	04/24/2007	2007-08146	383356
Amended	04/30/2008	2008-05503	
Shell 110	04/24/2007	2007-08147	383357
Shell 111	04/24/2007	2007-08148	383358
Amended	04/30/2008	2008-05504	
Shell 112	04/26/2007	2007-08149	383359
Shell 113	04/26/2007	2007-08150	383360
Amended	04/30/2008	2008-05505	
Shell 114	04/26/2007	2007-08151	383361
Shell 115	04/26/2007	2007-08152	383362
Amended	04/30/2008	2008-05506	
Shell 116	04/26/2007	2007-08153	383363
Shell 117	04/26/2007	2007-08154	383364
Amended	04/30/2008	2008-05507	
Shell 118	05/07/2007	2007-08155	383365
Amended	04/30/2008	2008-05508	
Shell 119	05/07/2007	2007-08156	383366
Amended	04/30/2008	2008-05509	
Shell 120	05/07/2007	2007-08157	383367
Shell 121	05/07/2007	2007-08158	383368
Amended	05/05/2008	2008-05510	
Shell 122	05/07/2007	2007-08159	383369
Shell 123	05/07/2007	2007-08160	383370
Amended	05/05/2008	2008-05511	
Shell 124	05/07/2007	2007-08161	383371
Shell 125	05/07/2007	2007-08162	383372
Amended	05/05/2008	2008-05512	
Shell 126	05/11/2007	2007-08163	383373
Amended	05/05/2008	2008-05513	
Shell 127	05/11/2007	2007-08164	383374
Amended	05/05/2008	2008-05514	
Shell 128	05/11/2007	2007-08165	383375 ✓

2011 AUG 18 A 7:51

RECEIVED
BLM AZ STATE OFFICE

<i>Name of Claim</i>	<i>Location Date</i>	<i>Santa Cruz County Fee Number</i>	<i>BLM Serial A MC No.</i>
Shell 129	05/11/2007	2007-08166	383376
Amended	05/05/2008	2008-05515	
Shell 130	05/11/2007	2007-08167	383377
Shell 131	05/11/2007	2007-08168	383378
Amended	05/01/2008	2008-05516	
Shell 132	05/11/2007	2007-08169	383379
Shell 133	05/11/2007	2007-08170	383380
Amended	05/01/2008	2008-05517	
Shell 134	05/14/2007	2007-08171	383381
Shell 135	05/14/2007	2007-08172	383382
Amended	05/01/2008	2008/05518	
Shell 136	05/23/2007	2007-08173	383383
Amended	05/07/2008	2008-05519	
Shell 137	05/23/2007	2007-08174	383384
Shell 138	05/23/2007	2007-08175	383385
Shell 139	05/23/2007	2007-08176	383386
Shell 140	05/18/2007	2007-08177	383387
Amended	05/07/2008	2008-05520	
Shell 141	05/18/2007	2007-08178	383388
Amended	05/07/2008	2008-05521	
Shell 142	05/16/2007	2007-08179	383389
Amended	05/06/2008	2008-05522	
Shell 143	05/16/2007	2007-08180	383390
Shell 144	05/16/2007	2007-08181	383391
Amended	05/06/2008	2008-05523	
Shell 145	05/16/2007	2007-08182	383392
Amended	05/06/2008	2008-05524	
Shell 146	05/14/2007	2007-08183	383393
Amended	05/01/2008	2008-05525	
Shell 147	05/14/2007	2007-08184	383394
Shell 148	05/14/2007	2007-08185	383395
Amended	05/01/2008	2008-05526	
Shell 149	05/14/2007	2007-08186	383396 ✓
Amended	05/01/2008	2008-05527	
Shell 150	05/21/2008	2008-05632	392439 ✓
Amended	07/22/2008	2008-07615	
Shell 151	09/15/2008	2008-11347	394955
Shell 152	09/15/2008	2008-11348	394956
Shell 153	09/15/2008	2008-11349	394957
Shell 154	09/15/2008	2008-11350	394958
Shell 155	09/15/2008	2008-11351	394959
Shell 156	09/15/2008	2008-11352	394960
Shell 157	09/15/2008	2008-11353	394961

2011 AUG 18 A 7:57
 BLM AZ STATE OFFICE

RECEIVED
 BLM AZ STATE OFFICE

<i>Name of Claim</i>	<i>Location Date</i>	<i>Santa Cruz County Fee Number</i>	<i>BLM Serial A MC No.</i>
Shell 158	09/14/2008	2008-11354	394962
Shell 159	09/14/2008	2008-11355	394963
Shell 160	09/14/2008	2008-11356	394964
Shell 161	09/14/2008	2008-11357	394965
Shell 162	09/14/2008	2008-11358	394966
Shell 163	09/14/2008	2008-11359	394967
Shell 164	09/14/2008	2008-11360	394968
Shell 165	09/14/2008	2008-11361	394969

I:\FILES\DOCS\AUGU05\251031\DOC\LN0836.DOC

RECEIVED
BLM AZ STATE OFFICE
2011 AUG 18 A 7:51
PHOENIX, ARIZONA

<i>Name of Claim</i>	<i>Location Date</i>	<i>Santa Cruz County Fee Number</i>	<i>BLM Serial A MC No.</i>
Shell 158	09/14/2008	2008-11354	394962
Shell 159	09/14/2008	2008-11355	394963
Shell 160	09/14/2008	2008-11356	394964
Shell 161	09/14/2008	2008-11357	394965
Shell 162	09/14/2008	2008-11358	394966
Shell 163	09/14/2008	2008-11359	394967
Shell 164	09/14/2008	2008-11360	394968
Shell 165	09/14/2008	2008-11361	394969

I:\FILES\DOCS\AUGU05\251031\DOC\LN0836.DOC

RECEIVED
BLM AZ STATE OFFICE
2011 AUG 18 A 7:57
PHOENIX, ARIZONA

DECONCINI McDONALD YETWIN & LACY

A PROFESSIONAL CORPORATION
ATTORNEYS AT LAW

ROBIN E. BARNES, CP
rbarnes@dmyl.com

2525 EAST BROADWAY BOULEVARD • SUITE 200
TUCSON, ARIZONA 85716-5300
(520) 322-5000 • (520) 322-5585 (Fax)
WWW.DECONCINIMCDONALD.COM

August 16, 2011

Via Federal Express

Arizona State Office
Bureau of Land Management
Attention: Public Room
One North Central Avenue, Suite 800
Phoenix, AZ 85004-4427


RE: **Payment of Claim Maintenance Fee; Thirstystone Resources, Inc.**

Ladies and Gentlemen:

Delivered herewith is a check in the amount of \$280.00, as payment of the claim maintenance fees pursuant to the 30 U.S.C. § 28f(a), as adjusted by 30 U.S.C. § 28j(c) and implemented by notice in 74 *Federal Register* 30959-62 (June 29, 2009), for the assessment year beginning September 1, 2011, on behalf of Thirstystone Resources, Inc. A copy of the Certification of Payment of Maintenance Fee in Lieu of Affidavit of Annual Assessment Work to be recorded with the Navajo County Recorder's Office is also enclosed herewith.

Please return a date-stamped copy of this letter and the affidavits along with the receipt for payment to this office. Thank you for your assistance and please feel free to contact me or John Lacy with any questions or concerns.

Sincerely,



Robin E. Barnes, CP
Certified Paralegal

RECEIVED
BLM AZ STATE OFFICE
2011 AUG 18 A 7:57
PHOENIX, ARIZONA

reb

Enc.

c. w/out enc. Laurie Leahy
Carl White

I:\FILES\DOCS\DESE06960505\LTR\LO3492.DOC

After recording, please return to:

John C. Lacy
DeConcini McDonald Yetwin & Lacy, P.C.
2525 E. Broadway Blvd., #200
Tucson, AZ 85716

PHOENIX, ARIZONA

2011 AUG 18 A 7:57

RECEIVED
BLM AZ STATE OFFICE

STATE OF TEXAS)
) ss:
County of Cook)

CERTIFICATION OF PAYMENT OF MAINTENANCE FEE
IN LIEU OF AFFIDAVIT OF ANNUAL ASSESSMENT WORK

Laurie Leahy, being first duly sworn, deposes and says that:

1. She is an agent for Thirstystone Resources, Inc., the owner of the following described unpatented placer mining claims situated in Navajo County, Arizona (the "Claims"), the location notices of which are of record in said county, and in the records of the Arizona State Office of the Bureau of Land Management under the file numbers indicated as follows:

Name of Claim	Cty Recds Document No.	BLM Serial A MC No.
NIZ #3	1998-6151	350123 ✓
THT #1	1999-11101	352178 ✓

The NIZ #3 claim is situated in the Southwest Quarter of Section 22, Township 12 North, Range 20 East and the THT #1 claim is situated in the Northwest Quarter of Section 28, Township 12 North, Range 20 East, all in the Gila and Salt River Meridian.

2. Pursuant to the 30 U.S.C. § 28f(a), as adjusted by 30 U.S.C. § 28j(c) and implemented by notice in 74 *Federal Register* 30959-62 (June 29, 2009), the owner has paid a maintenance fee of \$140 per claim for the assessment year beginning September 1, 2011. This Certificate is in lieu of an affidavit of performance of annual assessment work or notice of intent to hold.


3. The name and address of the owner of Claims for which this Certificate is prepared are Thirstystone Resources, Inc., c/o RAF Industries, Inc., One Pitcairn Place, 165 Township Line Road, Suite 2100, Jenkintown, PA 19046.

4. The Claims are held and claimed by the owner for the valuable mineral contained therein.


DATED this 9th day of August, 2011.


Laurie Leahy

Sworn and subscribed before me this 9th day of August, 2011, by Laurie Leahy,
Agent for Thirstystone Resources, Inc.


Notary Public

I:\FILES\DOCS\DESE06\960505\DOC\LN1233.DOC



RECEIVED
BLM AZ STATE OFFICE
2011 AUG 18 A 7:57
PHOENIX, ARIZONA

DECONCINI MCDONALD YETWIN & LACY

A PROFESSIONAL CORPORATION
ATTORNEYS AT LAW

ROBIN E. BARNES, CP
rbarnes@dmyl.com

2525 EAST BROADWAY BOULEVARD • SUITE 200
TUCSON, ARIZONA 85716-5300
(520) 322-5000 • (520) 322-5585 (Fax)
WWW.DECONCINIMCDONALD.COM

August 15, 2011

Via Federal Express

Arizona State Office
Bureau of Land Management
Attention: Public Room
One North Central Avenue, Suite 800
Phoenix, AZ 85004-4427

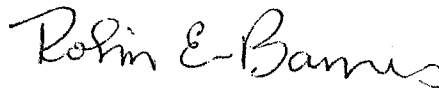
RE: Payment of Claim Maintenance Fee; Redstone Resources Corporation

Ladies and Gentlemen:

Delivered herewith is a check in the amount of \$22,960.00 as payment of the claim maintenance fees pursuant to 30 U.S.C. § 28f(a), as adjusted by 30 U.S.C. § 28j(c) and implemented by notice in 74 *Federal Register* 30959-62 (June 29, 2009), for the assessment year beginning September 1, 2011, on behalf of Redstone Resources Corporation. A copy of the Certification of Payment of Maintenance Fee in Lieu of Affidavit of Annual Assessment Work to be recorded with the Yavapai Recorder's Office is also enclosed herewith.

Please return a date-stamped copy of this letter and the affidavit along with the receipt for payment to this office. Thank you for your assistance and please feel free to contact me or John Lacy with any questions or concerns

Sincerely,



Robin E. Barnes, CP
Certified Paralegal

reb

Enc.
c. w/out enc. Gary Davis (via email)

I:\FILES\DOCS\REDS01\291366\LTR\LO3578.DOC

RECEIVED
BLM AZ STATE OFFICE
2011 AUG 18 A 7:57
PHOENIX, ARIZONA

After recording, please return to:

Robin E. Barnes
DeConcini McDonald Yetwin & Lacy, P.C.
2525 E. Broadway Blvd., #200
Tucson, AZ 85716

RECEIVED
BLM AZ STATE OFFICE
2011 AUG 18 A 7:57
PHOENIX, ARIZONA

STATE OF ARIZONA)
) ss:
County of Pima)

CERTIFICATION OF PAYMENT OF MAINTENANCE FEE
IN LIEU OF AFFIDAVIT OF ANNUAL ASSESSMENT WORK

Marian C. LaLonde, being first duly sworn, deposes and says that:

1. She is an agent for Redstone Resources Corporation, a Nevada corporation, owner of the unpatented lode mining claims and millsites situated in Yavapai County, Arizona (the "Claims"), the location notices of which are of record in said county, and in the records of the Arizona State Office of the Bureau of Land Management under the file numbers indicated in the attached Exhibit A.

2. Pursuant to the 30 U.S.C. § 28f(a), as adjusted by 30 U.S.C. § 28j(c) and implemented by notice in 74 *Federal Register* 30959-62 (June 29, 2009), the owner has paid a maintenance fee of \$140 per claim for the assessment year beginning September 1, 2011. This Certificate is in lieu of an affidavit of performance of annual assessment work or notice of intent to hold.

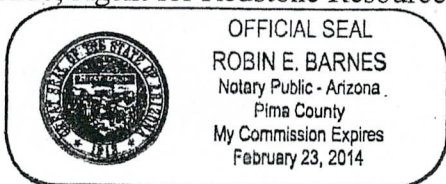
3. The name and address of the owner of Claims for which this Certificate is prepared are Redstone Resources Corporation, 10920 W. Alameda Ave., Ste. 207, Lakewood CO 80226. THIS IS NOT A CHANGE OF ADDRESS

4. The Claims are held and claimed by the owner for the valuable mineral contained therein and the millsites for uses related to the mining claims.

DATED this 16th day of August, 2011.

Marian C. LaLonde
Marian C. LaLonde

Sworn and subscribe to before me this 16th day of August, 2011, by Marian C. LaLonde, Agent for Redstone Resources Corporation.



Robin E. Barnes
Notary Public

EXHIBIT A

The following unpatented lode mining claims situated in the Walnut Grove Mining District, Yavapai County, Arizona, the location notices of which are of record in the office of the Recorder of Yavapai County, Arizona and the Arizona State office of the Bureau of Land Management as follows:

Name of Claim	Book of Official Records	Page Number	A MC Number	Location Date
Mistake Fraction No. 1	761	114	75989	6-21-1972
Mistake Fraction No. 2	761	115	75990	6-20-1972
Mistake No. 1	761	116	75991	6-20-1972
Mistake No. 2	761	117	75992	6-20-1972
Mistake No. 3	761	118	75993	6-20-1972
Mistake No. 4	761	119	75994	6-20-1972
Mistake No. 5	761	120	75995	6-20-1972
Mistake No. 6	761	121	75996	6-21-1972
Mistake No. 7	761	122	75997	6-21-1972
Mistake No. 8	761	123	75998	6-21-1972
Mistake No. 9	761	124	75999✓	6-21-1972
Mistake No. 10	761	125	76000	6-21-1972
Mistake No. 11	761	126	76001	6-21-1972
Mistake No. 12	761	127	76002	6-21-1972
Mistake No. 13	761	128	76003	6-21-1972
Mistake No. 14	761	129	76004	6-21-1972
Mistake No. 15	761	130	76005	6-21-1972
Mistake No. 16	761	131	76006	6-21-1972
Mistake No. 17	761	132	76007	6-21-1972
Mistake No. 18	761	133	76008	6-21-1972
The Last Mistake	761	134	76009✓	6-21-1972
Lois No. 1	464	551	75979	9-01-1967
Lois No. 2	464	552	75980	9-01-1967
Lois No. 3	464	553	75981	9-01-1967
Lois No. 4	464	554	75982	9-01-1967
Lois No. 5	464	555	75983	9-01-1967
Lois No. 6	464	556	75984	9-01-1967
Lois No. 17	464	557	75985	9-01-1967
Lois No. 18	464	558	75986	9-01-1967
Lois No. 19	464	559	75987	9-01-1967
Lois No. 20	464	560	75988✓	9-01-1967
Zonia No. 2	1358	591-592	124258	1-30-1981
Zonia No. 5	1358	593-594	124259	1-30-1981
Zonia No. 6	1358	595-596	124260	1-30-1981
Zonia No. 7	1358	597-598	124261	1-30-1981
Zonia No. 8	1358	599-600	124262	1-30-1981
Zonia No. 9	1358	601-602	124263	1-30-1981
Zonia No. 10	1358	603-604	124264	1-30-1981

RECEIVED
 PHOENIX, ARIZONA
 JUN 21 1972

Name of Claim	Book of Official Records	Page Number	A MC Number	Location Date
Zonia No. 11	1358	605-606	124265	1-30-1981
Zonia No. 14	1358	607-608	124266	1-30-1981
Zonia No. 15	1358	609-610	124267	1-30-1981
Zonia No. 16	1358	611-612	124268	1-30-1981
Zonia No. 17	1358	613-614	124269	1-30-1981
Zonia No. 18	1358	615-616	124270	1-30-1981
Zonia No. 19	1358	617-618	124271	1-30-1981
Zonia No. 20	1358	619-620	124272	1-30-1981
Zonia No. 21	1358	621-622	124273	1-30-1981
Zonia No. 22	1358	623-624	124274	1-30-1981
Zonia No. 23	1358	625-626	124275	1-30-1981
Zonia No. 24	1358	627-628	124276 ✓	1-30-1981
Copper King No. 1	4765	431	402403	9-01-2010
Copper King No. 2	4765	433	402404	9-01-2010
Copper King No. 3	4765	432	402405 ✓	9-01-2010
Copper King No. 4	1358	639-640	124282	1-30-1981
Scott No. 1	1358	641-642	124283	1-30-1981
Scott No. 2	1358	643-644	124284	1-30-1981
Copper Bar No. 2	1358	645-646	124285 ✓	1-30-1981
Triad No. 1	3739	235	353382	2-16-2000
Triad No. 2	3739	234	353383	2-16-2000
Triad No. 3	3739	233	353384 ✓	2-16-2000
Copper Crown No. 1	147	155	76047	9-19-1938
Copper Crown No. 2	147	156	76048	9-19-1938
Copper Crown No. 3	147	157	76049	9-19-1938
Copper Crown No. 4	151	331	76050	7-02-1942
Copper Crown No. 5	151	332	76051	7-02-1942
Copper Crown No. 6	151	333	76052	7-02-1942
Copper Crown No. 7	151	334	76053	7-02-1942
Copper Crown No. 8	151	335	76054	7-02-1942
Gold Crown	159	400	76046	12-3-1951
Copper Crown No. 9	55	111	76055	6-01-1955
Copper Crown No. 10	7	186	76056	7-14-1952
Copper Crown No. 12	55	112	76057	6-01-1955
Copper Crown 13	560	929	76058	7-23-1969
Copper Crown No. 14	63	204	76059	11-04-1955
Copper Crown No. 15	64	179	76060	12-12-1955
Copper Crown No. 16	64	180	76061	12-12-1955
Copper Crown No. 17	64	181	76062	12-12-1955
Copper Crown No. 18	68	385	76063	2-07-1956
Copper Crown No. 19	68	386	76064	2-07-1956
Copper Crown No. 20	68	387	76065	2-07-1956
Copper Crown No. 21	68	388	76066	2-07-1956
Copper Crown No. 22	68	389	76067 ✓	2-07-1956

RECEIVED
 STATE OFFICE
 PHOENIX, ARIZONA
 AUG 19 1981

Name of Claim	Book of Official Records	Page Number	A MC Number	Location Date
Copper Crown No. 23	68	390	76068	2-07-1956
Copper Crown No. 24	68	391	76069	2-07-1956
Copper Crown No. 25	68	392	76070	2-07-1956
Copper Crown No. 26	68	393	76071	2-07-1956
Copper Crown No. 27	83	74	76072	8-11-1956
Copper Crown No. 28	73	402	76073	3-07-1956
Copper Crown No. 29	73	403	76074	3-07-1956
Copper Crown No. 30	73	404	76075	3-07-1956
Copper Crown No. 31	73	405	76076	3-07-1956
Copper Crown No. 32	83	75	76077	8-11-1956
Copper Crown No. 33	112	374	76078	9-01-1957
Copper Crown No. 34	112	375	76079	9-01-1957
Copper Crown No. 35	112	376	76080	9-01-1957
Copper Crown No. 36	560	930	76081	7-20-1969
Copper Crown No. 37	560	931	76082	7-20-1969
Copper Crown No. 38	560	932	76083	7-21-1969
Copper Crown No. 39	560	933	76084	7-21-1969
Copper Crown No. 40	560	934	76085	7-20-1969
Copper Crown No. 41	560	935	76086	7-21-1969
Copper Crown No. 42	560	936	76087	7-22-1969
Copper Crown No. 43	560	937	76088	7-22-1969
Copper Crown No. 44	560	938	76089	7-22-1969
Copper Crown No. 45	560	939	76090	7-22-1969
Copper Crown No. 46	560	940	76091	7-22-1969
Copper Crown No. 47	560	941	76092	7-23-1969
Copper Crown No. 48	560	942	76093	7-23-1969
Copper Crown No. 49	560	943	76094	7-23-1969
Copper Crown No. 50	560	944	76095	7-23-1969
Copper Crown No. 51	560	945	76096 ✓	7-23-1969
Amended	706	403		
Copper Crown # 52	4551	245	<u>386616</u> ✓	9-01-2007
Copper Crown No. 53	1484	185	<u>188442</u> ✓	9-08-1982
N-30	3798	672	354858	10-04-2000
N-31	3798	671	354859	10-04-2000
N-32	3798	670	354860	10-05-2000
N-34	3798	669	354861	10-04-2000
N-35	3798	668	354862	10-04-2000
N-36	3798	667	354863	10-05-2000
N-37	3798	666	354864	10-05-2000
N-38	3798	665	354865	11-06-2000
N-39	3798	664	354866	11-06-2000
N-40	3798	663	354867 ✓	11-06-2000

RECEIVED
 PHOENIX, ARIZONA

Name of Claim	Book Official Records	of Page Number	A MC Number	Location Date
Redstone Fraction No. 2	4724	172	399303	2-17-2010
Redstone Fraction No. 3	4724	173	399304 ✓	2-17-2010
Zonia Millsite No. 1	4774	20	403038	9-01-2010
Zonia Millsite No. 7	4774	21	403039	9-01-2010
Zonia Millsite No. 8	4774	22	403040	9-01-2010
Zonia Millsite No. 9	4774	23	403041	9-01-2010
Zonia Millsite No. 10	4774	24	403042	9-01-2010
Zonia Millsite No. 11	4774	25	403043	9-01-2010
Zonia Millsite No. 17	4774	26	403044	9-01-2010
Zonia Millsite No. 18	4774	27	403045	9-01-2010
Zonia Millsite No. 19	4774	28	403046	9-01-2010
Zonia Millsite No. 20	4774	29	403047	9-01-2010
Zonia Millsite No. 33	4774	30	403048	9-01-2010
Zonia Millsite No. 34	4774	31	403049	9-01-2010
Zonia Millsite No. 35	4774	32	403050	9-01-2010
Zonia Millsite No. 36	4774	33	403051	9-01-2010
Zonia Millsite No. 40	4774	34	403052	9-01-2010
Zonia Millsite No. 41	4774	35	403053	9-01-2010
Zonia Millsite No. 42	4774	36	403054	9-01-2010
Zonia Millsite No. 44	4774	37	403055	9-01-2010
Zonia Millsite No. 45	4774	38	403056	9-01-2010
Zonia Millsite No. 57	4774	39	403057 ✓	9-01-2010
Redstone #1	4795	339	405085	11-19-2010
Redstone #2	4795	340	405086	11-19-2010
Redstone #3	4795	341	405087	11-19-2010
Redstone #4	4795	342	405088	11-19-2010
Redstone #5	4795	343	405089	11-19-2010
Redstone #6	4795	344	405090	11-19-2010
Redstone #7	4795	345	405091	11-19-2010
Redstone #8	4795	346	405092	11-19-2010
Redstone #9	4795	347	405093	11-19-2010
Redstone #10	4795	348	405094	11-19-2010
Redstone #11	4795	349	405095	11-19-2010
Redstone #12	4795	350	405096	11-19-2010
Redstone #13	4795	351	405097	11-19-2010
Redstone #14	4795	352	405098	11-19-2010
Redstone #15	4795	353	405099	12-02-2010
Redstone #16	4795	354	405100	12-02-2010
Redstone #17	4795	355	405101	12-02-2010
Redstone #18	4795	356	405102	12-02-2010
Redstone #19	4795	357	405103 ✓	12-02-2010

PHOENIX, ARIZONA

From: (520) 322-5000
Laurie Andersen
DeConcini Law Firm
2525 East Broadway
Suite 200
Tucson, AZ 85716

Origin ID: TUSA



Ship Date: 16AUG11
ActWgt: 1.0 LB
CAD: 5333594/INET3180

Delivery Address Bar Code




SHIP TO: (520) 322-5000
Arizona State Office
Bureau of Land Management
One North Central Ave., #800
Attn: Public Room
Phoenix, AZ 85004

BILL SENDER

Ref # #123123/REB
Invoice #
PO #
Dept #


WED - 17 AUG A1
PRIORITY OVERNIGHT

TRK# 7950 8758 2244
0201



XH ZSYA

85004
AZ-US
PHX



50FG/EEE7/F5F4

After printing this label:

- 1. Use the 13-digit barcode on this page as your label to your destination.
- 2. Fold the printed page along the horizontal line.
- 3. Place labels on the shipping container in the correct orientation (the label can be used and secured).

Warning: Use only the printed original label for shipping. Using a photocopy of this label for shipping purposes is fraudulent and could result in additional billing charges, along with the cancellation of your FedEx account number.
Use of this system constitutes your agreement to the service conditions in the current FedEx Service Guide, available on fedex.com. FedEx will not be responsible for any claim in excess of \$100 per package, whether the result of loss, damage, delay, non-delivery, misdelivery, or misinformation, unless you declare a higher value, pay an additional charge, document your actual loss and file a timely claim. Limitations found in the current FedEx Service Guide apply. Your right to recover from FedEx for any loss, including intrinsic value of the package, loss of sales, income interest, profit, attorney's fees, costs, and other forms of damage whether direct, incidental, consequential, or special is limited to the greater of \$100 or the authorized declared value. Recovery cannot exceed actual documented loss. Maximum for items of extraordinary value is \$500, e.g. jewelry, precious metals, negotiable instruments and other items listed in our Service Guide. Written claims must be filed within strict time limits, see current FedEx Service Guide.

Align top of FedEx Express Shipping Label here.

FedEx Ship Manager - Print Your Label(s)

Page 1 of 1

From: (520) 322-5000
Laurie Andersen
DeConcini Law Firm
2525 East Broadway
Suite 200
Tucson, AZ 85716

Origin ID: TUSA



Ship Date: 16AUG11
ActWgt: 1.0 LB
CAD: 5333594/INET3180

Delivery Address Bar Code



SHIP TO: (520) 322-5000


BILL SENDER

Arizona State Office
Bureau of Land Management
One North Central Ave., #800
Attn: Public Room
Phoenix, AZ 85004

Ref # #123123/REB
Invoice #
PO #
Dept #

WED - 17 AUG A1
PRIORITY OVERNIGHT

TRK# 7950 8758 2244
0261



XH ZSYA

85004
AZ-US
PHX



50FG1EEET/FSFA

After printing (08/17/11)

BP/K1345-0610

275 2 B
2244
08.17

For FedEx Express® Shipments Only

Press here to seal. Press here to seal. Press here to seal.

Sender: Please seal before shipping.

Align bottom of Peel and Stick Airbill or Pouch here.

United States Department of the Interior
Bureau of Land Management
LANDS/RECREATION & PLANNING
ONE N CENTRAL AVE
PHOENIX, AZ 85004 -2203
Phone: 602-417-9200

Receipt

No: 2408397

Transaction #: 2483693	
Date of Transaction: 08/18/2011	
CUSTOMER:	
DECONCINI MCDONALD YETWIN & LACY 2525 E BROADWAY BLVD STE 200 TUCSON, AZ 85716-5300 US	

LINE #	QTY	DESCRIPTION	REMARKS	UNIT PRICE	TOTAL
1	1.00	LOCATABLE MINERALS / MINING CLAIMS-NOT NEW-UNADJUD, ONE AUTH NO. ONLY / MINING CLAIM MONEY RECEIVED CASES: AMC373528/\$125440.00	MAINT-896	- n/a -	125440.00
TOTAL:					\$125,440.00

PAYMENT INFORMATION					
1	AMOUNT:	140.00	POSTMARKED:	N/A	
	TYPE:	CHECK	RECEIVED:	08/18/2011	
	CHECK NO:	044219			
	NAME:	DECONCINI MCDONALD YETWIN & LACY PC 2525 EAST BROADWAY STE 200 TUCSON AZ 85716 US			
2	AMOUNT:	23240.00	POSTMARKED:	08/16/2011	
	TYPE:	CHECK	RECEIVED:	08/18/2011	
	CHECK NO:	000002620			
	NAME:	ARIZONA MINERALS INC 4500 CHERRY CRK SO DR STE 1040 DENVER CO 80246 US			
3	AMOUNT:	69160.00	POSTMARKED:	08/16/2011	
	TYPE:	CHECK	RECEIVED:	08/18/2011	
	CHECK NO:	00025878			
	NAME:	CARLOTA COPPER COMPANY PO BOX 1009 MIAMI AZ 85539 US			
4	AMOUNT:	22960.00	POSTMARKED:	08/16/2011	
	TYPE:	CHECK	RECEIVED:	08/18/2011	

	CHECK NO:	044266		
	NAME:	DECONCINI MCDONALD YETWIN & LACY PC 2525 E BROADWAY STE 200 TUCSON AZ 85716 US		
5	AMOUNT:	280.00	POSTMARKED:	08/16/2011
	TYPE:	CHECK	RECEIVED:	08/18/2011
	CHECK NO:	10855		
	NAME:	HAWKS, HOWARD L 11398 PACIFIC STREET OMAHA NE 68154 US		
6	AMOUNT:	4480.00	POSTMARKED:	08/16/2011
	TYPE:	CHECK	RECEIVED:	08/18/2011
	CHECK NO:	1187		
	NAME:	CDO RANCHING & DEVELOPMENT LP PO BOX 689 85623 US		
7	AMOUNT:	4760.00	POSTMARKED:	08/16/2011
	TYPE:	CHECK	RECEIVED:	08/18/2011
	CHECK NO:	2164		
	NAME:	RANCHO SECO LLC HC 65 BOX 6335 AMADO AZ 85645 US		
8	AMOUNT:	140.00	POSTMARKED:	08/16/2011
	TYPE:	CHECK	RECEIVED:	08/18/2011
	CHECK NO:	4301		
	NAME:	WILLIAMS, WENDY L 1580 PENDLETON DR RIO RICO AZ 85648 US		
9	AMOUNT:	280.00	POSTMARKED:	08/16/2011
	TYPE:	CHECK	RECEIVED:	08/18/2011
	CHECK NO:	58014		
	NAME:	THIRSTYSTONE RESOURCES INC PO BOX 1638 GAINESVILLE TX 76241 US		

REMARKS

This receipt was generated by the automated BLM Collections and Billing System and is a paper representation of a portion of the official electronic record contained therein.

Receipt 2204614

AMC 24466
319322
320083
225655
31972
34315
163502
328362
361381
360635
359689
359151
363477
353049
75918
124258
353382
354858
386616
188442

SEP 15 2010

CONCINI McDONALD YETWIN & 

A PROFESSIONAL CORPORATION
ATTORNEYS AT LAW

2525 EAST BROADWAY BOULEVARD • SUITE 200 • TUCSON, ARIZONA 85716-5300
(520) 322-5000 • (520) 322-5585 (Fax)

EVO DeCONCINI (1901-1986)

DENISE M. BAINTON
JOHN C. E. BARRETT
JEANNETTE L. BICKNER
ALICE W. CALLISON
MICHAEL A. CORDIER
BARRY M. COREY
DENNIS DeCONCINI
ANDREW Y. ERWIN
SHELTON L. FREEMAN
HEATHER K. GAINES
PETER B. GOLDMAN
NATHAN B. HANNAH
IVA S. HIRSCH
LAWRENCE D. HIRSCH
JAMES A. JUTRY
KRISTEN B. KLOTZ
JOHN C. LACY

MARIAN C. LALONDE
MARK D. LAMMERS
LISA SCHRINER LEWIS
MATTHEW J. MANSFIELD
NANCY J. MARCH
JOHN R. McDONALD
JARED C. PARKER
ALYCE L. PENNINGTON
JOHN C. RICHARDSON
IRA M. SCHWARTZ
LISA ANNE SMITH
SPENCER A. SMITH
SESALY O. STAMPS
GARY F. URMAN
MICHAEL R. URMAN
RICHARD M. YETWIN

BARRON & POLK, P.L.L.C. - OF COUNSEL
JOHN H. BARRON, III
JAY M. POLK

BARRETT L. KIME - OF COUNSEL
SARA J. VANCE - OF COUNSEL

7310 N. 16TH STREET, SUITE 330
PHOENIX, ARIZONA 85020
(602) 282-0500
FAX: (602) 282-0520

19 WEST BIRCH AVENUE
FLAGSTAFF, ARIZONA 86001
(928) 214-0466
FAX: (928) 214-6212

6909 E. MAIN ST.
SCOTTSDALE, ARIZONA 85251
(480) 398-3100
FAX: (480) 398-3101

1680 DUKE STREET, THIRD FLOOR
ALEXANDRIA, VA 22314
(703) 838-6200
FAX: (202) 315-3600

August 24, 2010

www.deconcinimcdonald.com

PLEASE REPLY TO TUCSON
rbarnes@dmyl.com

Via Federal Express

Arizona State Office
Bureau of Land Management
Attention: Public Room
One North Central Avenue, Suite 800
Phoenix, AZ 85004-4427

RE: **Payment of Claim Maintenance Fee; Nevada Pacific Mining Company
Incorporated**

Ladies and Gentlemen:

Delivered herewith is a check in the amount of \$11,060, as payment of the claim maintenance fees pursuant to the 30 U.S.C. § 28f(a), as adjusted by 30 U.S.C. § 28j(c) and implemented by notice in 74 *Federal Register* 30959-62 (June 29, 2009), for the assessment year beginning September 1, 2010, on behalf of Nevada Pacific Mining Company Incorporated. A copy of the Certification of Payment of Maintenance Fee in Lieu of Affidavit of Annual Assessment Work to be recorded with the Mohave County Recorder's Office is also enclosed herewith.

Please return a date-stamped copy of this letter and the affidavit along with the receipt for payment to this office. Thank you for your assistance and please feel free to contact me or John Lacy with any questions or concerns.

Sincerely,



Robin E. Barnes, CP
Certified Paralegal

NO. OF CLAIMS

457

AMOUNT

129180.00

RECEIPT NO.

22041014

rb INIT.

** BLM-ASO **

RECEIVED
BLM AZ STATE OFFICE
2010 AUG 26 A 9:44
PHOENIX, ARIZONA

EXHIBIT A

GROUP II

Unpatented claims held by Nevada Pacific Mining Company, Incorporated located in the Gold Basin Mining District, Mohave County, Arizona:

RECEIVED
 BLM / AZ STATE OFFICE
 2010 AUG 26 10:45
 PHOENIX, ARIZONA
 BLM Serial A MC No.

<i>Name of Claim</i>	<i>Location Date</i>	<i>Mohave Cty Rec'ds Book</i>	<i>Page</i>	
In Section 19, Township 28 North, Range 18 West:				
Ring Bear	08/13/74	234	838	24466
Ring Bear No. 4	01/14/75	255	790	24468
Ring Bear No. 5	01/14/75	255	791	24467

In Section 25, Township 28 North, Range 19 West:

Yucca No. 5	12/31/74	253	565	24475
Yucca No. 7	12/31/74	253	567	24476
Yucca No. 9	12/31/74	253	569	24477
Yucca No. 10	12/31/74	253	570	24478
Yucca No. 11	12/31/74	253	571	24479
Yucca No. 12	12/31/74	253	572	24480
Yucca No. 13	12/31/74	253	573	24481
Yucca No. 14	12/31/74	253	574	24482
Yucca No. 8	01/10/92	1994	472	319323

In Section 30, Township 28 North, Range 18 West:

Cyclops No. 1	10/19/74	245	51	24469
Cyclops No. 2	10/19/74	245	53	24470
Cyclopic King No. 1	10/03/74	241	463	24471
Cyclopic King No. 2	10/03/74	241	464	24472
Cyclopic King No. 3	10/03/74	241	465	24473
Yucca No. 15	12/31/74	253	575	24483
Yucca No. 16	12/31/74	253	576	24484
Yucca No. 17	12/31/74	253	577	24485
Yucca No. 18	12/31/74	253	578	24486
Yucca No. 19	12/31/74	253	579	24487
Yucca No. 22	01/11/75	261	466	24488
Yucca No. 23	01/11/75	261	467	24489
Yucca No. 24	01/11/75	261	468	24490
Yucca No. 25	01/11/75	261	469	24491
Yucca No. 58	01/05/75	261	502	24492
Yucca No. 59	01/05/75	261	503	24493

<i>Name of Claim</i>	<i>Location Date</i>	<i>Mohave Cty Rec'ds Book</i>	<i>Page</i>	<i>BLM Serial A MC No.</i>
Yucca No. 60	01/05/75	261	504	24494
Yucca No. 61	01/05/75	261	505	24495
Joshua No. 1	04/09/78	457	580	24496
Joshua No. 2	04/09/78	457	581	24497
Yucca No. 26	06/03/84	1028	934	225655
Yucca No. 57	02/18/92	2013	429	320083
Gold King No. 1	01/10/92	1994	470	319322

GROUP I

35

Unpatented claims held by Nevada Pacific Mining Company, Incorporated located in the Gold Basin Mining District, Mohave County, Arizona:

In Section 4, Township 27 North, Range 18 West:

P. and L.M.	05/21/53	4-D (mines)	225	31972	31
Lee No. 5	01/19/75	261	524	34317	
Lee No. 7	01/19/75	261	526	34318	
Lee No. 9	01/19/75	261	528	34319	31

GROUP III

Unpatented claims held by Geraldine F. Corn, Jeffery D. Ahern and Margaret Loghry and leased to Nevada Pacific Mining Company, Incorporated located in the Gold Basin Mining District, Mohave County, Arizona:

In Sections 30 and 31, Township 28 North, Range 18 West and Sections 24 and 25, Township 28 North, Range 19 West:

<i>Name of Claim</i>	<i>Location Date</i>	<i>Mohave Cty Rec'ds Book</i>	<i>Page</i>	<i>BLM Serial A MC No.</i>
GB 32	3/17/82	799	296-297	163533 36
GB 32 Amended	9/01/93	2285	899-900	
GB 33	3/16/82	799	298-299	163534
GB 33 Amended	9/01/93	2285	901-902	
GB 34	3/16/82	799	300-301	163535
GB 34 Amended	9/01/93	2285	903-904	
GB 35	3/16/82	799	302-303	163536
GB 35 Amended	9/01/93	2275	905-906	
GBX 1	9/01/93	2285	907-908	328362
GBX 2	9/01/93	2285	909-910	328363
GBX 4	9/01/93	2285	913-914	328364

RECEIVED
 BLM AZ STATE OFFICE
 2010 AUG 27 A 9:15
 PHOENIX ARIZONA

37

<i>Name of Claim</i>	<i>Location Date</i>	<i>Mohave Cty Rec'ds Book</i>	<i>Page</i>	<i>BLM Serial A MC No.</i>
GBX 5	9/01/93	2285	915-916	328365 43
GBX 6	9/01/93	2285	917-918	328366
GBX 7	9/01/93	2285	919-920	328367
GBX 8	9/01/93	2285	921-922	328368
GBX 9	9/01/93	2285	923-924	328369
GBX 10	9/01/93	2285	925-926	328370
GBX 11	9/01/93	2285	927-928	328371
GBX 12	9/01/93	2285	929-930	328372
GBX 13	9/01/93	2285	931-932	328373
GBX 14	9/01/93	2285	933-934	328374
GBX 15	9/01/93	2285	935-936	328375
GBX 16	9/01/93	2285	937-938	328376
GBX 17	9/01/93	2285	939-940	328377
GBX 18	9/01/93	2285	941-942	328378
GBX 19	9/01/93	2285	943-944	328379
GBX 20	9/01/93	2285	945-946	328380 58
GBX 21	9/01/93	2285	947-948	328381
GBX 22	9/01/93	2285	949-950	328382
GBX 23	9/01/93	2285	951-952	328383
GBX 24	9/01/93	2285	953-954	328384
GBX 25	9/01/93	2285	955-956	328385
GBX 26	9/01/93	2285	957-958	328386
GBX 27	9/01/93	2285	959-960	328387
GBX 28	9/01/93	2285	961-962	328388
GBX 29	9/01/93	2285	963-964	328389
GBX 30	9/01/93	2285	965-966	328390 68
GBX 33	9/01/93	2285	967-968	328391
GBX 34	9/01/93	2285	969-970	328392
GBX 35	9/01/93	2285	971-972	328393
GBX 36	9/01/93	2285	973-974	328394
GBX 37	9/01/93	2285	975-976	328395
GBX 38	9/01/93	2285	977-978	328396
GBX 39	9/01/93	2285	979-980	328397 75

I:\FILES\DOCS\AURU01\22071\1\DOC\KE7462.DOC

RECEIVED
BLM AZ STATE OFFICE
2010 AUG 26 A 9:45
PIQUEUX, ARIZONA

CONCINI McDONALD YETWIN & Y

A PROFESSIONAL CORPORATION
ATTORNEYS AT LAW

2525 EAST BROADWAY BOULEVARD • SUITE 200 • TUCSON, ARIZONA 85716-5300
(520) 322-5000 • (520) 322-5585 (Fax)

EVO DeCONCINI (1901-1986)

DENISE M. BAINTON
JOHN C. E. BARRETT
JEANNETTE L. BICKNER
ALICE W. CALLISON
MICHAEL A. CORDIER
BARRY M. COREY
DENNIS DeCONCINI
ANDREW Y. ERWIN
SHELTON L. FREEMAN
HEATHER K. GAINES
PETER B. GOLDMAN
NATHAN B. HANNAH
IVA S. HIRSCH
LAWRENCE D. HIRSCH
JAMES A. JUTRY
KRISTEN B. KLOTZ
JOHN C. LACY

MARIAN C. LALONDE
MARK D. LAMMERS
LISA SCHRINER LEWIS
MATTHEW J. MANSFIELD
NANCY J. MARCH
JOHN R. McDONALD
JARED G. PARKER
ALYCE L. PENNINGTON
JOHN C. RICHARDSON
IRA M. SCHWARTZ
LISA ANNE SMITH
SPENCER A. SMITH
SESALY O. STAMPS
GARY F. URMAN
MICHAEL R. URMAN
RICHARD M. YETWIN

BARRON & POLK, P.L.L.C. - OF COUNSEL
JOHN H. BARRON, III
JAY M. POLK

BARRETT L. KIME - OF COUNSEL
SARA J. VANCE - OF COUNSEL

August 24, 2010

7310 N. 16TH STREET, SUITE 330
PHOENIX, ARIZONA 85020
(602) 282-0500
FAX: (602) 282-0520

19 WEST BIRCH AVENUE
FLAGSTAFF, ARIZONA 86001
(928) 214-0466
FAX: (928) 214-6212

6909 E. MAIN ST.
SCOTTSDALE, ARIZONA 85251
(480) 398-3100
FAX: (480) 398-3101

1680 DUKE STREET, THIRD FLOOR
ALEXANDRIA, VA 22314
(703) 838-6200
FAX: (202) 315-3600

www.deconcinimcdonald.com

PLEASE REPLY TO TUCSON
rbarnes@dmyl.com

Via Federal Express

Arizona State Office
Bureau of Land Management
Attention: Public Room
One North Central Avenue, Suite 800
Phoenix, AZ 85004-4427

RECEIVED
BLM AZ STATE OFFICE
2010 AUG 26 A 9 45
PHOENIX, ARIZONA

RE: **Payment of Claim Maintenance Fee; Wateringhole Productions, Inc.**

Ladies and Gentlemen:

Delivered herewith is a check in the amount of \$35,140, as payment of the claim maintenance fees pursuant to the 30 U.S.C. § 28f(a), as adjusted by 30 U.S.C. § 28j(c) and implemented by notice in 74 *Federal Register* 30959-62 (June 29, 2009), for the assessment year beginning September 1, 2010, on behalf of Wateringhole Productions, Inc. A copy of the Certification of Payment of Maintenance Fee in Lieu of Affidavit of Annual Assessment Work to be recorded with the Mohave County Recorder's Office is also enclosed herewith.

Please return a date-stamped copy of this letter and the affidavit along with the receipt for payment to this office. Thank you for your assistance and please feel free to contact me or John Lacy with any questions or concerns.

Sincerely,



Robin E. Barnes, CP
Certified Paralegal

rb

After recording, please return to:

Robin Barnes
DeConcini McDonald Yetwin & Lacy, P.C.
2525 E. Broadway Blvd., #200
Tucson, AZ 85716

STATE OF ARIZONA)
) ss:
County of Pima)

RECEIVED
BLM AZ STATE OFFICE
2010 AUG 26 A 9:45
PHOENIX, ARIZONA

CERTIFICATION OF PAYMENT OF MAINTENANCE FEE
IN LIEU OF AFFIDAVIT OF ANNUAL ASSESSMENT WORK

Marian C. LaLonde, being first duly sworn, deposes and says that:

1. She is an agent for Wateringhole Productions, Inc., a Nevada corporation, owner of the unpatented lode mining claims situated in Mohave County, Arizona (the "Claims"), the location notices of which are of record in said county, and in the records of the Arizona State Office of the Bureau of Land Management under the file numbers indicated in the attached Exhibit A.

2. Pursuant to the 30 U.S.C. § 28f(a), as adjusted by 30 U.S.C. § 28j(c) and implemented by notice in 74 *Federal Register* 30959-62 (June 29, 2009), the owner has paid a maintenance fee of \$140 per claim for the assessment year beginning September 1, 2010. This Certificate is in lieu of an affidavit of performance of annual assessment work or notice of intent to hold.

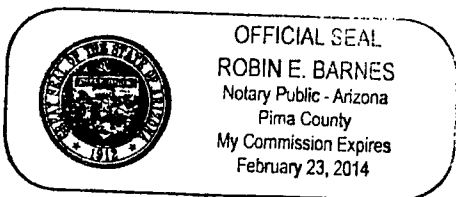
3. The name and address of the owner of Claims for which this Certificate is prepared are Wateringhole Productions, Inc. P.O. Box 60610, Boulder City, NV 89006.

4. The Claims are held and claimed by the owner for the valuable mineral contained therein.

DATED this 23rd day of August, 2010.

Marian C. LaLonde
Marian C. LaLonde

Sworn and subscribe to before me this 23rd day of August, 2010, by Marian C. LaLonde.



Robin E. Barnes
Notary Public

EXHIBIT A

The following listed unpatented mining claims are situated in Section 4, Township 27 North, Range 18 West, and Sections 30, Township 27 North, Range 18 East, G&SR Meridian, Mohave County, Arizona:

Name of Claim	Mohave Cty Recds		Fee Number	BLM Serial A MC No.
	Book	Page		
Arden 1	4938	505	2004027318	361381 ⁷⁶
Arden 2	4938	507	2004027319	361382
Arden 3	4938	509	2004027320	361383
Arden 4	4938	511	2004027321	361384
Arden 5	4938	513	2004027322	361385
Arden 6	4938	515	2004027323	361386
Arden 7	4938	517	2004027324	361387
Arden 8	4938	519	2004027325	361388
Arden 9	4938	521	2004027326	361389
Arden 10	4938	523	2004027327	361390
Arden 11	4938	525	2004027328	361391 ⁸⁶
Arden 12	4938	527	2004027329	361392
Arden 13	4938	529	2004027330	361393
Arden 14	4938	531	2004027331	361394
Arden 15	4938	533	2004027332	361395
Arden 16	4938	535	2004027333	361396
Arden 17	4938	537	2004027334	361397
Arden 18	4938	539	2004027335	361398
Arden 19	4938	541	2004027336	361399
Arden 20	4938	543	2004027337	361400
Arden 21	4938	545	2004027338	361401 ⁹⁶
Arden 22	4938	547	2004027339	361402
Arden 23	4938	549	2004027340	361403
Arden 24	4938	551	2004027341	361404
Arden 25	4938	553	2004027342	361405
Arden 26	4938	555	2004027343	361406
Arden 27	4938	557	2004027344	361407
Arden 28	4938	559	2004027345	361408
Arden 29	4938	561	2004027346	361409
Arden 30	4938	563	2004027347	361410
Arden 31	4938	565	2004027348	361411
Arden 32	4938	567	2004027349	361412 ⁹⁹

The following listed unpatented mining claims are situated in Section 1, Township 28 North, Range 18 West, and Sections 24 and 25, Township 28 North, Range 18 West, G&SR Meridian, Mohave County, Arizona:

RECEIVED
 BLM AZ STATE OFFICE
 PHOENIX, ARIZONA
 MAR 26 9:45 AM '99

109

Name of Claim	Mohave Cty Recds			BLM Serial A MC No.
	Book	Page	Fee No.	
Gap 1	4938	493	2004027312	361413 108
Gap 2	4938	495	2004027313	361414
Gap 3	4938	497	2004027314	361415
Gap 4	4938	499	2004027315	361416
Gap 5	4938	501	2004027316	361417
Gap 6	4938	503	2004027317	361418
Gap 7	4938	439	2004027285	360635
Gap 8	4938	441	2004027286	360636
Gap 9	4938	443	2004027287	360637
Gap 10	4938	445	2004027288	360638
Gap 11	4938	447	2004027289	360639
Kiwi 1	4938	449	2004027290	360642
Kiwi 2	4938	451	2004027291	360643
Kiwi 3	4938	453	2004027292	360644
Kiwi 4	4938	455	2004027293	360645
Kiwi 5	4938	457	2004027294	360646
Kiwi 6	4938	459	2004027295	360647
Kiwi 7	4938	461	2004027296	360648
Kiwi 8	4938	463	2004027297	360649
Kiwi 9	4938	465	2004027298	360650
Kiwi 10	4938	467	2004027299	360651
Kiwi 11	4938	469	2004027300	360652
Kiwi 12	4938	471	2004027301	360653
Kiwi 13	4938	473	2004027302	360654
Kiwi 14	4938	475	2004027303	360655
Kiwi 15	4938	477	2004027304	360656
Kiwi 16	4938	479	2004027305	360657
Kiwi 17	4938	481	2004027306	360658
Kiwi 18	4938	483	2004027307	360659
Kiwi 19	4938	485	2004027308	360660
Kiwi 20	4938	487	2004027309	360661
Kiwi 21	4938	489	2004027310	360662
Kiwi 22	4938	491	2004027311	360663
WIN72A	29, 28N-18W		4843 307	359707
WIN73	29, 28N-18W		4843 309	359708
WIN74	29, 28N-18W		4843 311	359709
WIN75	29, 28N-18W		4843 313	359710
WIN76	29, 28N-18W		4843 315	359711
WIN77	29, 28N-18W		4843 317	359712
WIN78	29, 28N-18W		4843 319	359713
WIN79	29, 28N-18W		4843 321	359714
WIN80	29, 28N-18W		4843 323	359715
WIN81	29, 28N-18W		4843 325	359716

RECEIVED
 BLM STATE OFFICE
 PHOENIX, ARIZONA
 JUN 26 A 9:1

Name of Claim	Section/Tnp/Range	Mohave Cty.		BLM A M C N PHOENIX, ARIZONA	RECEIVED BLM AZ STATE OFFICE
		Book	Page		
WIN82	29, 28N-18W	4843	327	151 359717	
WIN83	29, 28N-18W	4843	329	359718	
WIN84	29, 28N-18W	4843	331	359719	
WIN85	29, 28N-18W	4843	333	359720	
WIN86	29, 28N-18W	4843	335	359721	
WIN87	29, 28N-18W	4843	337	359722	
WIN88	29, 28N-18W	4843	339	359723	
WIN89	29, 28N-18W	4843	341	359724	
BF1	10, 28N-19W	4815	181	359151	
BF2	10, 28N-19W	4815	183	359152	
BF3	10, 28N-19W	4815	185	359153	
BF4	10, 28N-19W	4815	187	359154	
BF5	10, 28N-19W	4815	189	359155	
BF6	10, 28N-19W	4815	191	359156	
BF7	10, 28N-19W	4815	193	359157	
BF8	10, 28N-19W	4815	195	359158	
BF9	10, 28N-19W	4815	197	359159	
BF10	10, 28N-19W	4815	199	359160	
BF11	10, 28N-19W	4815	201	359161	
BF12	10, 28N-19W	4815	203	359162	
BF13	10, 28N-19W	4815	205	359163	
BF14	10, 28N-19W	4815	207	359164	
BF15	10, 28N-19W	4815	209	359165	
BF16	10, 28N-19W	4815	211	359166	
BF17	10, 28N-19W	4815	213	359167	
BF18	10, 28N-19W	4815	215	359168	
BF19	10, 28N-19W	4815	217	359169	
BF20	10, 28N-19W	4815	219	359170	
BF21	10, 28N-19W	4815	221	359171	
BF22	10, 28N-19W	4815	223	359172	
BF23	10, 28N-19W	4815	225	359173	
BF24	10, 28N-19W	4815	227	359174	
BF25	10, 28N-19W	4815	229	359175	
BF26	10, 28N-19W	4815	231	359176	
BF27	10, 28N-19W	4815	233	359177	
FUNT20	12, 28N-19W	4819	302	359179	
FUNT22	12, 28N-19W	4819	306	359181	
FUNT24	12, 28N-19W	4819	310	359183	
FUNT26	12, 28N-19W	4819	314	359185	
SEN1	14, 28N-19W	4819	336	359196	
SEN2	14, 28N-19W	4819	338	359197	
SEN3	14, 28N-19W	4819	340	359198	
SEN4	14, 28N-19W	4819	342	359199	163

Name of Claim	Section/Tnp/Range	Mohave Cty. Book Page	BLM A MC No.
SEN5	14, 28N-19W	4819 344	359200 1a4
SEN6	14, 28N-19W	4819 346	359201
SEN7	14, 28N-19W	4819 348	359202
SEN8	14, 28N-19W	4819 350	359203
SEN9	14, 28N-19W	4819 352	359204
SEN10	14, 28N-19W	4819 354	359205
SEN11	14, 28N-19W	4819 356	359206 200
SEN12	14, 28N-19W	4819 358	359207
SEN13	14, 28N-19W	4819 360	359208
SEN14	14, 28N-19W	4819 362	359209
SEN15	14, 28N-19W	4819 364	359210
SEN16	14, 28N-19W	4819 366	359211
SEN17	14, 28N-19W	4819 368	359212
SEN18	14, 28N-19W	4819 370	359213
SEN19	14, 28N-19W	4819 372	359214
SEN20	14, 28N-19W	4819 374	359215
SEN21	14, 28N-19W	4819 376	359216
SEN22	14, 28N-19W	4819 378	359217
SEN23	14, 28N-19W	4819 380	359218
SEN24	14, 28N-19W	4819 382	359219
SEN25	14, 28N-19W	4819 384	359220
SEN26	14, 28N-19W	4819 386	359221
SEN27	14, 28N-19W	4819 388	359222
SEN28	14, 28N-19W	4819 390	359223
SEN29	14, 28N-19W	4819 392	359224
SEN30	14, 28N-19W	4819 394	359225
SEN32	14, 28N-19W	4819 396	359226
SEN33	14, 28N-19W	4819 398	359227
SEN34	14, 28N-19W	4819 400	359228
SEN35	14, 28N-19W	4819 402	359229
SEN36	14, 28N-19W	4819 404	359230
TAP1	22, 28N-19W	4819 264	359231
TAP2	22, 28N-19W	4819 266	359232
TAP3	22, 28N-19W	4819 268	359233
TAP4	22, 28N-19W	4819 270	359234
TAP5	22, 28N-19W	4819 272	359235
TAP6	22, 28N-19W	4819 274	359236
TAP7	22, 28N-19W	4819 276	359237
TAP8	22, 28N-19W	4819 278	359238
TAP9	22, 28N-19W	4819 280	359239
TAP10	22, 28N-19W	4819 282	359240
TAP11	22, 28N-19W	4819 284	359241
TAP12	22, 28N-19W	4819 286	359242 136

2010 AUG 26 A 9:45

RECEIVED
BLM AZ STATE OFFICE

Name of Claim	Section/Tnp/Range	Mohave Cty. Book	Page	BLM A MC No.
TAP13	22, 28N-19W	4819	288	359243
TAP14	22, 28N-19W	4819	290	359244
TAP15	22, 28N-19W	4819	292	359245
TAP16	22, 28N-19W	4819	294	359246
TAP17	22, 28N-19W	4819	296	359247
TAP18	22, 28N-19W	4819	298	359248
WIN1	26, 28N-19W	4815	109	359249
WIN2	26, 28N-19W	4815	111	359250
WIN3	26, 28N-19W	4815	113	359251
WIN4	26, 28N-19W	4815	115	359252
WIN5	26, 28N-19W	4815	117	359253
WIN6	26, 28N-19W	4815	119	359254
WIN7	26, 28N-19W	4815	121	359255
WIN8	26, 28N-19W	4815	123	359256
WIN9	26, 28N-19W	4815	125	359257
WIN10	26, 28N-19W	4815	127	359258
WIN11	26, 28N-19W	4815	129	359259
WIN12	26, 28N-19W	4815	131	359260
WIN13	26, 28N-19W	4815	133	359261
WIN14	26, 28N-19W	4815	135	359262
WIN15	26, 28N-19W	4815	137	359263
WIN16	26, 28N-19W	4815	139	359264
WIN17	26, 28N-19W	4815	141	359265
WIN18	26, 28N-19W	4815	143	359266
WIN19	24, 28N-19W	4815	145	359267
WIN20	24, 28N-19W	4815	147	359268
WIN21	24, 28N-19W	4815	149	359269
WIN22	24, 28N-19W	4815	151	359270
WIN23	24, 28N-19W	4815	153	359271
WIN24	24, 28N-19W	4815	155	359272
WIN25	24, 28N-19W	4815	157	359273
WIN26	24, 28N-19W	4815	159	359274
WIN27	24, 28N-19W	4815	161	359275
WIN28	24, 28N-19W	4815	163	359276
WIN29	24, 28N-19W	4815	165	359277
WIN30	24, 28N-19W	4815	167	359278
WIN31	24, 28N-19W	4815	169	359279
WIN32	24, 28N-19W	4815	171	359280
WIN33	24, 28N-19W	4815	173	359281
WIN34	24, 28N-19W	4815	175	359282
WIN35	24, 28N-19W	4815	177	359283
WIN36	24, 28N-18W	4818	179	359284
WIN37	32, 28N-18W	4818	442	359285

237

RECEIVED
BLM STATE OFFICE
2018 AUG 26 9:48 AM
PHOENIX, ARIZONA

279

Name of Claim	Section/Tnp/Range	Mohave Cty. Book Page	BLM A MC No.
WIN38	32, 28N-18W	4819 444	280 359286
WIN39	32, 28N-18W	4819 446	359287
WIN40	32, 28N-18W	4819 448	359288
WIN41	32, 28N-18W	4819 450	359289
WIN42	32, 28N-18W	4819 452	359290
WIN43	32, 28N-18W	4819 454	359291
WIN44	32, 28N-18W	4819 456	359292
WIN45	32, 28N-18W	4819 458	359293
WIN46	32, 28N-18W	4819 460	359294
WIN47	32, 28N-18W	4819 462	359295
WIN48	32, 28N-18W	4819 464	359296
WIN49	32, 28N-18W	4819 466	359297
WIN50	32, 28N-18W	4819 468	359298
WIN51	32, 28N-18W	4819 470	395299
WIN52	32, 28N-18W	4819 472	359300
WIN53	32, 28N-18W	4819 474	359301
WIN54	32, 28N-18W	4819 476	359302
WIN55	32, 28N-18W	4819 406	359303
WIN56	32, 28N-18W	4819 408	359304
WIN57	32, 28N-18W	4819 410	359305
WIN58	32, 28N-18W	4819 412	359306 300
WIN59	32, 28N-18W	4819 414	359307
WIN60	32, 28N-18W	4819 416	359308
WIN61	32, 28N-18W	4819 418	359309
WIN62	32, 28N-18W	4819 420	359310
WIN63	32, 28N-18W	4819 422	359311
WIN64	32, 28N-18W	4819 424	359312
WIN65	32, 28N-18W	4819 426	359313
WIN66	32, 28N-18W	4819 428	359314
WIN67	32, 28N-18W	4819 430	359315
WIN68	32, 28N-18W	4819 432	359316
WIN69	32, 28N-18W	4819 434	359317
WIN70	32, 28N-18W	4819 436	359318
WIN71	32, 28N-18W	4819 438	359319
WIN72	32, 28N-18W	4819 440	359320
SEN 37	15, 28N-19W	4938 435	360664
SEN 38	15, 28N-19W	4938 437	360665
Bug 1	26 - 28N - 20W	5313 364	363477
Bug 2	26 - 28N - 20W	5313 366	363478
Bug 3	26 - 28N - 20W	5313 368	363479
Bug 4	26 - 28N - 20W	5313 370	363480
Bug 5	26 - 28N - 20W	5313 372	363481
Bug 6	26 - 28N - 20W	5313 374	363482

Name of Claim	Section/Tnp/Range	Mohave Cty. Book	Page	BLM A MC No.
Bug 7	26 - 28N - 20W	5313	376	³²³ 363483
Bug 8	26 - 28N - 20W	5313	378	²²⁴ 363484
Bug 9	26 - 28N - 20W	5313	380	³²⁵ 363485
Bug 10	26 - 28N - 20W	5313	382	³²⁶ 363486

I:\FILES\DOCS\AURU01\220711\DOC\KE7473.DOC

RECEIVED
BLM AZ STATE OFFICE
2010 AUG 26 A 9:46
PHOENIX, ARIZONA

CONCINI McDONALD YETWIN & Y

A PROFESSIONAL CORPORATION
ATTORNEYS AT LAW

2525 EAST BROADWAY BOULEVARD • SUITE 200 • TUCSON, ARIZONA 85716-5300
(520) 322-5000 • (520) 322-5585 (Fax)

EVO DECONCINI (1901-1986)

DENISE M. BAINTON
JOHN C. E. BARRETT
JEANNETTE L. BICKNER
ALICE W. CALLISON
MICHAEL A. CORDIER
BARRY M. COREY
DENNIS DECONCINI
ANDREW Y. ERWIN
SHELTON L. FREEMAN
HEATHER K. GAINES
PETER B. GOLDMAN
NATHAN B. HANNAH
IVA S. HIRSCH
LAWRENCE D. HIRSCH
JAMES A. JUTRY
KRISTEN B. KLOTZ
JOHN C. LACY

MARIAN C. LALONDE
MARK D. LAMMERS
LISA SCHRINER LEWIS
MATTHEW J. MANSFIELD
NANCY J. MARCH
JOHN R. McDONALD
JARED G. PARKER
ALYCE L. PENNINGTON
JOHN C. RICHARDSON
IRA M. SCHWARTZ
LISA ANNE SMITH
SPENCER A. SMITH
SESALY O. STAMPS
GARY F. URMAN
MICHAEL R. URMAN
RICHARD M. YETWIN

BARRON & POLK, P.L.L.C. - OF COUNSEL
JOHN H. BARRON, III
JAY M. POLK

BARRETT L. KIME - OF COUNSEL
SARA J. VANCE - OF COUNSEL

August 24, 2010

7310 N. 16TH STREET, SUITE 330
PHOENIX, ARIZONA 85020
(602) 282-0500
FAX: (602) 282-0520

19 WEST BIRCH AVENUE
FLAGSTAFF, ARIZONA 86001
(928) 214-0466
FAX: (928) 214-6212

6909 E. MAIN ST.
SCOTTSDALE, ARIZONA 85251
(480) 998-1100
FAX: (480) 398-3101

1680 DUKE STREET, THIRD FLOOR
ALEXANDRIA, VA 22314
(703) 838-6200
FAX: (202) 315-3600

www.deconcinimcdonald.com

PLEASE REPLY TO TUCSON
rbarnes@dmyl.com

Via Federal Express

Arizona State Office
Bureau of Land Management
Attention: Public Room
One North Central Avenue, Suite 800
Phoenix, AZ 85004-4427

RE: **Payment of Claim Maintenance Fee; Redstone Resources Corporation**

Ladies and Gentlemen:

Delivered herewith is a check in the amount of \$17,780, as payment of the claim maintenance fees pursuant to the 30 U.S.C. § 28f(a), as adjusted by 30 U.S.C. § 28j(c) and implemented by notice in 74 *Federal Register* 30959-62 (June 29, 2009), for the assessment year beginning September 1, 2010, on behalf of Redstone Resources Corporation. A copy of the Certification of Payment of Maintenance Fee in Lieu of Affidavit of Annual Assessment Work to be recorded with the Yavapai County Recorder's Office is also enclosed herewith.

Please return a date-stamped copy of this letter and the affidavit along with the receipt for payment to this office. Thank you for your assistance and please feel free to contact me or John Lacy with any questions or concerns.

Sincerely,



Robin E. Barnes, CP
Certified Paralegal

rb

I:\FILES\DOCS\SGV001\280621\LTR\KG2989.DOC

RECEIVED
BLM AZ STATE OFFICE
2010 AUG 26 A 9:47
PHOENIX, ARIZONA

After recording, please return to:

Robin E. Barnes
DeConcini McDonald Yetwin & Lacy, P.C.
2525 E. Broadway Blvd., #200
Tucson, AZ 85716

RECEIVED
BLM AZ STATE OFFICE
2010 AUG 26 A 9 47
PHOENIX, ARIZONA

STATE OF ARIZONA)
) ss:
County of Pima)

CERTIFICATION OF PAYMENT OF MAINTENANCE FEE
IN LIEU OF AFFIDAVIT OF ANNUAL ASSESSMENT WORK

Marian C. LaLonde, being first duly sworn, deposes and says that:

1. She is an agent for Redstone Resources Corporation, a Nevada corporation, owner of the unpatented lode mining claims and millsites situated in Yavapai County, Arizona (the "Claims"), the location notices of which are of record in said county, and in the records of the Arizona State Office of the Bureau of Land Management under the file numbers indicated in the attached Exhibit A.

2. Pursuant to the 30 U.S.C. § 28f(a), as adjusted by 30 U.S.C. § 28j(c) and implemented by notice in 74 *Federal Register* 30959-62 (June 29, 2009), the owner has paid a maintenance fee of \$140 per claim for the assessment year beginning September 1, 2010. This Certificate is in lieu of an affidavit of performance of annual assessment work or notice of intent to hold.

3. The name and address of the owner of Claims for which this Certificate is prepared are Redstone Resources Corporation, 10920 W. Alameda Ave., Ste. 207, Lakewood CO 80226. THIS IS NOT A CHANGE OF ADDRESS

4. The Claims are held and claimed by the owner for the valuable mineral contained therein.

DATED this 23rd day of August, 2010.

Marian C. LaLonde
Marian C. LaLonde

Sworn and subscribe to before me this 23rd day of August, 2010, by Marian C. LaLonde, Agent for Redstone Resources Corporation.

Robin E. Barnes
Notary Public

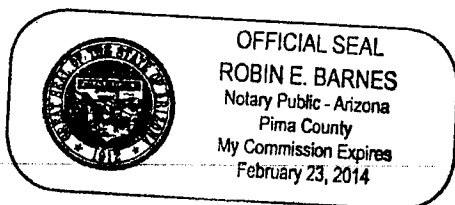


EXHIBIT A

The following unpatented lode mining claims situated in the Walnut Grove Mining District, Yavapai County, Arizona, the location notices of which are of record in the office of the Recorder of Yavapai County, Arizona and the Arizona State office of the Bureau of Land Management as follows:

Name of Claim	Book of Official Records	Page Number	A MC Number	Location Date
Mistake Fraction No. 1	761	114	75989	6-21-1972
Mistake Fraction No. 2	761	115	75990	6-20-1972
Mistake No. 1	761	116	75991	6-20-1972
Mistake No. 2	761	117	75992	6-20-1972
Mistake No. 3	761	118	75993	6-20-1972
Mistake No. 4	761	119	75994	6-20-1972
Mistake No. 5	761	120	75995	6-20-1972
Mistake No. 6	761	121	75996	6-21-1972
Mistake No. 7	761	122	75997	6-21-1972
Mistake No. 8	761	123	75998	6-21-1972
Mistake No. 9	761	124	75999	6-21-1972
Mistake No. 10	761	125	76000	6-21-1972
Mistake No. 11	761	126	76001	6-21-1972
Mistake No. 12	761	127	76002	6-21-1972
Mistake No. 13	761	128	76003	6-21-1972
Mistake No. 14	761	129	76004	6-21-1972
Mistake No. 15	761	130	76005	6-21-1972
Mistake No. 16	761	131	76006	6-21-1972
Mistake No. 17	761	132	76007	6-21-1972
Mistake No. 18	761	133	76008	6-21-1972
The Last Mistake	761	134	76009	6-21-1972
Lois No. 1	464	551	75979	9-1-1967
Lois No. 2	464	552	75980	9-1-1967
Lois No. 3	464	553	75981	9-1-1967
Lois No. 4	464	554	75982	9-1-1967
Lois No. 5	464	555	75983	9-1-1967
Lois No. 6	464	556	75984	9-1-1967
Lois No. 17	464	557	75985	9-1-1967
Lois No. 18	464	558	75986	9-1-1967
Lois No. 19	464	559	75987	9-1-1967
Lois No. 20	464	560	75988	9-1-1967
Zonia No. 2	1358	591-592	124258	1-30-1981
Zonia No. 5	1358	593-594	124259	1-30-1981
Zonia No. 6	1358	595-596	124260	1-30-1981
Zonia No. 7	1358	597-598	124261	1-30-1981
Zonia No. 8	1358	599-600	124262	1-30-1981
Zonia No. 9	1358	601-602	124263	1-30-1981
Zonia No. 10	1358	603-604	124264	1-30-1981

RECEIVED
 BLM STATE OFFICE
 2010 JUN 23
 PHOENIX ARIZONA
 A

Name of Claim	Book of Official Records	Page Number	A MC Number	Location Date
Zonia No. 11	1358	605-606	124265	1-30-1981
Zonia No. 14	1358	607-608	124266	1-30-1981
Zonia No. 15	1358	609-610	124267	1-30-1981
Zonia No. 16	1358	611-612	124268	1-30-1981
Zonia No. 17	1358	613-614	124269	1-30-1981
Zonia No. 18	1358	615-616	124270	1-30-1981
Zonia No. 19	1358	617-618	124271	1-30-1981
Zonia No. 20	1358	619-620	124272	1-30-1981
Zonia No. 21	1358	621-622	124273	1-30-1981
Zonia No. 22	1358	623-624	124274	1-30-1981
Zonia No. 23	1358	625-626	124275	1-30-1981
Zonia No. 24	1358	627-628	124276	1-30-1981
Copper King No. 1	1358	635-636	124280	1-30-1981
Copper King No. 3	1358	637-638	124281	1-30-1981
Copper King No. 4	1358	639-640	124282	1-30-1981
Scott No. 1	1358	641-642	124283	1-30-1981
Scott No. 2	1358	643-644	124284	1-30-1981
Copper Bar No. 2	1358	645-646	124285	1-30-1981
Triad No. 1	3739	235	353382	2-16-2000
Triad No. 2	3739	234	353383	2-16-2000
Triad No. 3	3739	233	353384	2-16-2000

Name of Claim	Book of Mines	Page	A MC No.	Location Date
Copper Crown No. 1	147	155	76047	9-19-1938
Copper Crown No. 2	147	156	76048	9-19-1938
Copper Crown No. 3	147	157	76049	9-19-1938
Copper Crown No. 4	151	331	76050	7-2-1942
Copper Crown No. 5	151	332	76051	7-2-1942
Copper Crown No. 6	151	333	76052	7-2-1942
Copper Crown No. 7	151	334	76053	7-2-1942
Copper Crown No. 8	151	335	76054	7-2-1942
Gold Crown	159	400	76046	12-3-1951

Name of Claim	Book of Official Records	Page	A MC No.	Location Date
Copper Crown No. 9	55	111	76055	6-1-1955
Copper Crown No. 10	7	186	76056	7-14-1952
Copper Crown No. 11	55	112	76057	6-1-1955
Copper Crown 13	560	929	76058	7-23-1969
Copper Crown No. 14	64	204	76059	11-4-1955
Copper Crown No. 15	64	179	76060	12-12-1955
Copper Crown No. 16	64	180	76061	12-12-1955
Copper Crown No. 17	64	181	76062	12-12-1955
Copper Crown No. 18	68	385	76063	2-7-1956

Name of Claim	Book of Official Records	Page	A MC No.	Location Date
Copper Crown No. 19	68	386 413	76064	2-7-1956
Copper Crown No. 20	68	387	76065	2-7-1956
Copper Crown No. 21	68	388	76066	2-7-1956
Copper Crown No. 22	68	389	76067	2-7-1956
Copper Crown No. 23	68	390	76068	2-7-1956
Copper Crown No. 24	68	391	76069	2-7-1956
Copper Crown No. 25	68	392	76070	2-7-1956
Copper Crown No. 26	68	393	76071	2-7-1956
Copper Crown No. 27	83	74	76072	8-11-1956
Copper Crown No. 28	73	402	76073	3-7-1956
Copper Crown No. 29	73	403	76074 ^{P2}	3-7-1956
Copper Crown No. 30	73	404	76075	3-7-1956
Copper Crown No. 31	73	405	76076	3-7-1956
Copper Crown No. 32	83	75	76077	8-11-1956
Copper Crown No. 33	112	374	76078	9-1-1957
Copper Crown No. 34	112	375	76079	9-1-1957
Copper Crown No. 35	112	376	76080	9-1-1957
Copper Crown No. 36	560	930	76081	7-20-1969
Copper Crown No. 37	560	931	76082	7-20-1969
Copper Crown No. 38	560	932	76083	7-21-1969
Copper Crown No. 39	560	933	76084 ⁴¹³	7-21-1969
Copper Crown No. 40	560	934	76085	7-20-1969
Copper Crown No. 41	560	935	76086	7-21-1969
Copper Crown No. 42	560	936	76087	7-22-1969
Copper Crown No. 43	560	937	76088	7-22-1969
Copper Crown No. 44	560	938	76089	7-22-1969
Copper Crown No. 45	560	939	76090	7-22-1969
Copper Crown No. 46	560	940	76091	7-22-1969
Copper Crown No. 47	560	941	76092	7-23-1969
Copper Crown No. 48	560	942	76093 ⁵	7-23-1969
Copper Crown No. 49	560	943	76094 ⁵	7-23-1969
Copper Crown No. 50	560	944	76095	7-23-1969
Copper Crown No. 51	560	945	76096 ⁴⁵	7-23-1969
Amended	706	403		
Copper Crown # 52	4551	245	386616	9-1-2007
Copper Crown No. 53	1484	185	188442	9-8-1982
N-30	3798	672	354858	10-4-2000
N-31	3798	671	354859	10-4-2000
N-32	3798	670	354860	10-5-2000
N-34	3798	669	354861	10-4-2000
N-35	3798	668	354862	10-4-2000
N-36	3798	667	354863	10-5-2000
N-37	3798	666	354864	10-5-2000
N-38	3798	665	354865	11-6-2000
N-39	3798	664	354866	11-6-2000

Name of Claim	Book of Official Records	Page	A MC No.	Location Date
N-40	3798	663	45) 354867	11-6-2000

The following unpatented millsites are situated in the Walnut Grove Mining District, Yavapai County, Arizona, the location notices of which are on record in the office of the Recorder of Yavapai County, Arizona, and the Arizona State Office of the Bureau of Land Management as follows:

Name of Claim	Book of Official Records	Page	A MC No.	Location Date
Receiving Shop	3739	236	353385	2-16-2000
Pumping Station	3739	237	353386	2-16-2000

Name of Claim	Book of Official Records	Page Number	A MC Number	Location Date
Redstone Fraction No. 1	4663	389	396573	4-20-2009
Redstone Fraction No. 2	4724	172	399303	2-17-2010
Redstone Fraction No. 3	4724	173	399304	2-17-2010

I:\FILES\DOCS\SGV001\280621\DOCK\F2270.DOC

RECEIVED
 BLM AZ STATE OFFICE
 2010 AUG 26 A 9:47
 PHOENIX, ARIZONA

From: Origin ID: TUSA (520) 322-5000
Karen Kanna
DeConcini Law Firm
2525 East Broadway
Suite 200
Tucson, AZ 85716



Ship Date: 24AUG10
ActWgt: 1.0 LB
CAD: 5333594/INET3060


Delivery Address Bar Code



Ref # #220711/280621REB
Invoice #
PO #
Dept #

SHIP TO: (520) 322-5000 BILL SENDER

Arizona State Office
Bureau of Land Management
One North Central Ave., #800
Attn: Public Room
Phoenix, AZ 85004



TRK# 7989 7930 4640
0201


WED - 25 AUG A1
PRIORITY OVERNIGHT

85004

AZ-US

PHX

XH ZSYA



58647308RA26

After printing this label:

1. Use the 'Print' button on this page to print your label to your laser or inkjet printer.
2. Fold the printed page along the horizontal line.
3. Place label in shipping pouch and affix it to your shipment so that the barcode portion of the label can be read and scanned.

Warning: Use only the printed original label for shipping. Using a photocopy of this label for shipping purposes is fraudulent and could result in additional billing charges, along with the cancellation of your FedEx account number.

Use of this system constitutes your agreement to the service conditions in the current FedEx Service Guide, available on fedex.com. FedEx will not be responsible for any claim in excess of \$100 per package, whether the result of loss, damage, delay, non-delivery, misdelivery, or misinformation, unless you declare a higher value, pay an additional charge, document your actual loss and file a timely claim. Limitations found in the current FedEx Service Guide apply. Your right to recover from FedEx for any loss, including intrinsic value of the package, loss of sales, income interest, profit, attorney's fees, costs, and other forms of damage whether direct, incidental, consequential, or special is limited to the greater of \$100 or the authorized declared value. Recovery cannot exceed actual documented loss. Maximum for items of extraordinary value is \$500, e.g. jewelry, precious metals, negotiable instruments and other items listed in our Service Guide. Written claims must be filed within strict time limits, see current FedEx Service Guide.

This site is protected by copyright and trademark laws under US and International law. All rights reserved. © 1995- 2010 FedEx

RECEIVED
BLM AZ STATE OFFICE
2010 AUG 26 A 9:47
PHOENIX, ARIZONA

United States Department of the Interior
 Bureau of Land Management
 LANDS/RECREATION & PLANNING
 ONE N CENTRAL AVE
 PHOENIX, AZ 85004 -2203
 Phone:

Receipt

No: 2204614

Transaction #: 2274581	
Date of Transaction: 08/30/2010	
CUSTOMER:	DECONCINI MCDONALD YETWIN & LACY 2525 E BROADWAY BLVD STE 200 TUCSON, AZ 85716-5300 US

LINE #	QTY	DESCRIPTION	REMARKS	UNIT PRICE	TOTAL
1	1.00	LOCATABLE MINERALS / MINING CLAIMS-NOT NEW-UNADJUD, ONE AUTH NO. ONLY / MINING CLAIM MONEY RECEIVED CASES: AMC24466/\$63980.00	MAINT 2011-457	- n/a -	63980.00
TOTAL:					\$63,980.00

PAYMENT INFORMATION					
1	AMOUNT:	17780.00	POSTMARKED:	N/A	
	TYPE:	CHECK	RECEIVED:	08/30/2010	
	CHECK NO:	004072			
	NAME:	DECONCINI MCDONALD YETWIN & LACY 2525 E BROADWAY BLVD STE 200 TUCSON AZ 85716-5300 US			
2	AMOUNT:	11060.00	POSTMARKED:	N/A	
	TYPE:	CHECK	RECEIVED:	08/30/2010	
	CHECK NO:	004074			
	NAME:	DECONCINI MCDONALD YETWIN & LACY 2525 E BROADWAY BLVD STE 200 TUCSON AZ 85716-5300 US			
3	AMOUNT:	35140.00	POSTMARKED:	N/A	
	TYPE:	CHECK	RECEIVED:	08/30/2010	
	CHECK NO:	004075			
	NAME:	DECONCINI MCDONALD YETWIN & LACY 2525 E BROADWAY BLVD STE 200 TUCSON AZ 85716-5300 US			

official electronic record contained therei

DECONCINI MCDONALD YETWIN & LACY

A PROFESSIONAL CORPORATION
ATTORNEYS AT LAW

2525 EAST BROADWAY BOULEVARD • SUITE 200 • TUCSON, ARIZONA 85716-5300
(520) 322-5000 • (520) 322-5585 (Fax)

Amc 396573
Amc 75918
124258
353382
386616
354858
188442

EVO DECONCINI (1901-1986)

DENISE M. BAINTON	LISA SCHRINER LEWIS
JOHN C. E. BARRETT	NANCY J. MARCH
ALICE W. CALLISON	JOHN R. MCDONALD
MICHAEL A. CORDIER	JARED G. PARKER
BARRY M. COREY	AMY R. PATTON
DENNIS DECONCINI	ALYCE L. PENNINGTON
ANDREW Y. ERWIN	JOHN C. RICHARDSON
SHELTON L. FREEMAN	DAVID V. SANDERSON
HEATHER K. GAINES	IRA M. SCHWARTZ
NATHAN B. HANNAH	LISA ANNE SMITH
LAWRENCE D. HIRSCH	SPENCER A. SMITH
JAMES A. JUTRY	SESALY O. STAMPS
KRISTEN B. KLOTZ	GARY F. URMAN
JOHN C. LACY	MICHAEL R. URMAN
MARIAN C. LALONDE	WAYNE E. YEHLING
MARK D. LAMMERS	RICHARD M. YETWIN

7310 N. 16TH STREET, SUITE 330
PHOENIX, ARIZONA 85020
(602) 282-0500
FAX: (602) 282-0520

19 WEST BIRCH AVENUE
FLAGSTAFF, ARIZONA 86001
(928) 214-0466
FAX: (928) 214-6212

1680 DUKE STREET, FIFTH FLOOR
ALEXANDRIA, VA 22314
(703) 838-6200
FAX: (202) 315-3600

August 26, 2009

www.deconcinimcdonald.com

PLEASE REPLY TO TUCSON

rbarnes@dmyl.com

BARRON & POLK, P.L.L.C. - OF COUNSEL
JOHN H. BARRON, III
JAY M. POLK

HIRSCH LAW OFFICE, P.C. - OF COUNSEL
IVA S. HIRSCH

BARRETT L. KIME - OF COUNSEL
SARA J. VANCE - OF COUNSEL

Via Federal Express

Arizona State Office
Bureau of Land Management
Attention: Public Room
One North Central Avenue, Suite 800
Phoenix, AZ 85004-4427

RE: **Payment of Claim Maintenance Fee; Redstone Resources Corporation**

Ladies and Gentlemen:

Delivered herewith is a check in the amount of \$20,440, as payment of the claim maintenance fees pursuant to the 30 U.S.C. § 28f(a), as adjusted by 30 U.S.C. § 28j(c) and implemented by notice in 74 *Federal Register* 30959-62 (June 29, 2009), for the assessment year beginning September 1, 2009, on behalf of Redstone Resources Corporation. A copy of the Certification of Payment of Maintenance Fee in Lieu of Affidavit of Annual Assessment Work to be recorded with the Yavapai County Recorder's Office is also enclosed herewith.

Please return a date-stamped copy of this letter and the affidavit along with the receipt for payment to this office. Thank you for your assistance and please feel free to contact me or John Lacy with any questions or concerns.

Sincerely,

Robin E. Barnes

Robin E. Barnes, CP
Certified Paralegal

VERIFIED
DEC 02 2009 PB

(1-Lead file Number was left off)

I:\FILES\DOCS\SGV001\280621\LTR\J61870.DOC

10/20/09 LS

ENTERED INTO COMPUTER

RECEIVED
BLM AZ STATE OFFICE
2009 AUG 28 A 8:52
PHOENIX, ARIZONA

After recording, please return to:

Robin E. Barnes
DeConcini McDonald Yetwin & Lacy, P.C.
2525 E. Broadway Blvd., #200
Tucson, AZ 85716

RECEIVED
BLM AZ STATE OFFICE

2009 AUG 28 A 8:52

PIMA COUNTY, ARIZONA

STATE OF ARIZONA)
) ss:
County of Pima)

CERTIFICATION OF PAYMENT OF MAINTENANCE FEE
IN LIEU OF AFFIDAVIT OF ANNUAL ASSESSMENT WORK

John C. Lacy, being first duly sworn, deposes and says that:


1. He is an agent for Redstone Resources Corporation, a Nevada corporation, owner of the unpatented placer mining claims situated in Yavapai County, Arizona (the "Claims"), the location notices of which are of record in said county, and in the records of the Arizona State Office of the Bureau of Land Management under the file numbers indicated in the attached Exhibit A.

2. Pursuant to the 30 U.S.C. § 28f(a), as adjusted by 30 U.S.C. § 28j(c) and implemented by notice in 74 *Federal Register* 30959-62 (June 29, 2009), the owner has paid a maintenance fee of \$140 per claim for the assessment year beginning September 1, 2009. This Certificate is in lieu of an affidavit of performance of annual assessment work or notice of intent to hold.

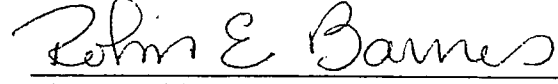
3. The name and address of the owner of Claims for which this Certificate is prepared are Redstone Resources Corporation, 10920 W. Alameda Ave., Ste. 207, Lakewood CO 80226. THIS IS A CHANGE OF ADDRESS

4. The Claims are held and claimed by the owner for the valuable mineral contained therein.

DATED this 26th day of August, 2009.


John C. Lacy

Sworn and subscribe to before me this 26th day of August, 2009, by John C. Lacy, Agent for Redstone Resources Corporation.


Notary Public

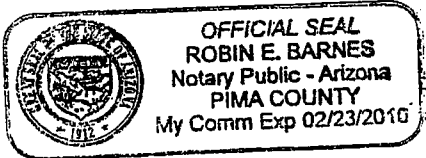


EXHIBIT A

The following unpatented lode mining claims situated in the Walnut Grove Mining District, Yavapai County, Arizona, the location notices of which are of record in the office of the Recorder of Yavapai County, Arizona and the Arizona State office of the Bureau of Land Management as follows:

Name of Claim	Book of Official Records	Page Number	A MC Number	Location Date
Mistake Fraction No. 1	761	114	75989	6-21-1972
Mistake Fraction No. 2	761	115	75990	6-20-1972
Mistake No. 1	761	116	75991	6-20-1972
Mistake No. 2	761	117	75992	6-20-1972
Mistake No. 3	761	118	75993	6-20-1972
Mistake No. 4	761	119	75994	6-20-1972
Mistake No. 5	761	120	75995	6-20-1972
Mistake No. 6	761	121	75996	6-21-1972
Mistake No. 7	761	122	75997	6-21-1972
Mistake No. 8	761	123	75998	6-21-1972
Mistake No. 9	761	124	75999	6-21-1972
Mistake No. 10	761	125	76000	6-21-1972
Mistake No. 11	761	126	76001	6-21-1972
Mistake No. 12	761	127	76002	6-21-1972
Mistake No. 13	761	128	76003	6-21-1972
Mistake No. 14	761	129	76004	6-21-1972
Mistake No. 15	761	130	76005	6-21-1972
Mistake No. 16	761	131	76006	6-21-1972
Mistake No. 17	761	132	76007	6-21-1972
Mistake No. 18	761	133	76008	6-21-1972
The Last Mistake	761	134	76009	6-21-1972
Lois No. 1	464	551	75979	9-1-1967
Lois No. 2	464	552	75980	9-1-1967
Lois No. 3	464	553	75981	9-1-1967
Lois No. 4	464	554	75982	9-1-1967
Lois No. 5	464	555	75983	9-1-1967
Lois No. 6	464	556	75984	9-1-1967
Lois No. 17	464	557	75985	9-1-1967
Lois No. 18	464	558	75986	9-1-1967
Lois No. 19	464	559	75987	9-1-1967
Lois No. 20	464	560	75988	9-1-1967
Zonia No. 2	1358	591-592	124258	1-30-1981
Zonia No. 5	1358	593-594	124259	1-30-1981
Zonia No. 6	1358	595-596	124260	1-30-1981
Zonia No. 7	1358	597-598	124261	1-30-1981
Zonia No. 8	1358	599-600	124262	1-30-1981
Zonia No. 9	1358	601-602	124263	1-30-1981

Name of Claim	Book of Official Records	Page Number	A MC Number	Location Date
Zonia No. 10	1358	603-604	124264	1-30-1981
Zonia No. 11	1358	605-606	124265	1-30-1981
Zonia No. 14	1358	607-608	124266	1-30-1981
Zonia No. 15	1358	609-610	124267	1-30-1981
Zonia No. 16	1358	611-612	124268	1-30-1981
Zonia No. 17	1358	613-614	124269	1-30-1981
Zonia No. 18	1358	615-616	124270	1-30-1981
Zonia No. 19	1358	617-618	124271	1-30-1981
Zonia No. 20	1358	619-620	124272	1-30-1981
Zonia No. 21	1358	621-622	124273	1-30-1981
Zonia No. 22	1358	623-624	124274	1-30-1981
Zonia No. 23	1358	625-626	124275	1-30-1981
Zonia No. 24	1358	627-628	124276	1-30-1981
Copper King No. 1	1358	635-636	124280	1-30-1981
Copper King No. 3	1358	637-638	124281	1-30-1981
Copper King No. 4	1358	639-640	124282	1-30-1981
Scott No. 1	1358	641-642	124283	1-30-1981
Scott No. 2	1358	643-644	124284	1-30-1981
Copper Bar No. 2	1358	645-646	124285	1-30-1981
Triad No. 1	3739	235	353382	2-16-2000
Triad No. 2	3739	234	383383	2-16-2000
Triad No. 3	3739	233	353384	2-16-2000

Name of Claim	Book of Mines	Page	A MC No.	Location Date
Copper Crown No. 1	147	155	76047	9-19-1938
Copper Crown No. 2	147	156	76048	9-19-1938
Copper Crown No. 3	147	157	76049	9-19-1938
Copper Crown No. 4	151	331	76050	7-2-1942
Copper Crown No. 5	151	332	76051	7-2-1942
Copper Crown No. 6	151	333	76052	7-2-1942
Copper Crown No. 7	151	334	76053	7-2-1942
Copper Crown No. 8	151	335	76054	7-2-1942
Gold Crown	159	400	76046	12-3-1951

Name of Claim	Book of Official Records	Page	A MC No.	Location Date
Copper Crown No. 9	55	111	76055	6-1-1955
Copper Crown No. 10	7	186	76056	7-14-1952
Copper Crown No. 12	55	112	76057	6-1-1955
Copper Crown 13	560	929	76058	7-23-1969
Copper Crown No. 14	63	204	76059	11-4-1955
Copper Crown No. 15	64	179	76060	12-12-1955
Copper Crown No. 16	64	180	76061	12-12-1955

Name of Claim	Book of Official Records	Page	A MC No.	Location Date
Copper Crown No. 17	64	181	76062	12-12-1955
Copper Crown No. 18	68	385	76063	2-7-1956
Copper Crown No. 19	68	386	76064	2-7-1956
Copper Crown No. 20	68	387	76065	2-7-1956
Copper Crown No. 21	68	388	76066	2-7-1956
Copper Crown No. 22	68	389	76067	2-7-1956
Copper Crown No. 23	68	390	76068	2-7-1956
Copper Crown No. 24	68	391	76069	2-7-1956
Copper Crown No. 25	68	392	76070	2-7-1956
Copper Crown No. 26	68	393	76071	2-7-1956
Copper Crown No. 27	83	74	76072	8-11-1956
Copper Crown No. 28	73	402	76073	3-7-1956
Copper Crown No. 29	73	403	76074	3-7-1956
Copper Crown No. 30	73	404	76075	3-7-1956
Copper Crown No. 31	73	405	76076	3-7-1956
Copper Crown No. 32	83	75	76077	8-11-1956
Copper Crown No. 33	112	374	76078	9-1-1957
Copper Crown No. 34	112	375	76079	9-1-1957
Copper Crown No. 35	112	376	76080	9-1-1957
Copper Crown No. 36	560	930	76081	7-20-1969
Copper Crown No. 37	560	931	76082	7-20-1969
Copper Crown No. 38	560	932	76083	7-21-1969
Copper Crown No. 39	560	933	76084	7-21-1969
Copper Crown No. 40	560	934	76085	7-20-1969
Copper Crown No. 41	560	935	76086	7-21-1969
Copper Crown No. 42	560	936	76087	7-22-1969
Copper Crown No. 43	560	937	76088	7-22-1969
Copper Crown No. 44	560	938	76089	7-22-1969
Copper Crown No. 45	560	939	76090	7-22-1969
Copper Crown No. 46	560	940	76091	7-22-1969
Copper Crown No. 47	560	941	76092	7-23-1969
Copper Crown No. 48	560	942	76093	7-23-1969
Copper Crown No. 49	560	943	76094	7-23-1969
Copper Crown No. 50	560	944	76095	7-23-1969
Copper Crown No. 51	560	945	76096	7-23-1969
Amended	706	403		
Copper Crown # 52	4551	245	386616	9-1-2007
Copper Crown No. 53	1484	185	188442	9-8-1982
N-30	3798	672	354858	10-4-2000
N-31	3798	671	354859	10-4-2000
N-32	3798	670	354860	10-5-2000
N-34	3798	669	354861	10-4-2000
N-35	3798	668	354862	10-4-2000

RECEIVED

Name of Claim	Book of Official Records	Page	A MC No.	Location Date
N-36	3798	667	354863	10-5-2000
N-37	3798	666	354864	10-5-2000
N-38	3798	665	354865	11-6-2000
N-39	3798	664	354866	11-6-2000
N-40	3798	663	354867	11-6-2000

The following unpatented mill sites are situated in the Walnut Grove Mining District, Yavapai County, Arizona, the location notices of which are on record in the office of the Recorder of Yavapai County, Arizona, and the Arizona State Office of the Bureau of Land Management as follows:

Name of Claim	Book of Official Records	Page	A MC No.	Location Date
Zonia Millsite No. 1 Amended	573	814	76098	10-22-1969
Zonia Millsite No. 7 Amended	573	820	76104	10-22-1969
Zonia Millsite No. 8 Amended	573	821	76105	10-22-1969
Zonia Millsite No. 9 Amended	573	822	76106	10-22-1969
Zonia Millsite No. 10 Amended	573	823	76107	10-22-1969
Zonia Millsite No. 11 Amended	573	824	76108	10-22-1969
Zonia Millsite No. 17 Amended	573	830	76114	10-22-1969
Zonia Millsite No. 18 Amended	573	831	76115	10-22-1969
Zonia Millsite No. 19 Amended	573	832	76116	10-22-1969
Zonia Millsite No. 20 Amended	573	833	76117	10-22-1969
Zonia Millsite No. 33 Amended	573	846	76130	10-22-1969
Zonia Millsite No. 34 Amended	573	847	76131	10-22-1969
Zonia Millsite No. 35 Amended	573	848	76132	10-22-1969
Zonia Millsite No. 36 Amended	573	849	76133	10-22-1969
Zonia Millsite No. 40	573	853	76137	10-22-1969
Zonia Millsite No. 41	573	854	76138	10-22-1969
Zonia Millsite No. 42	573	855	76139	10-22-1969
Zonia Millsite No. 44	573	857	76141	10-22-1969
Zonia Millsite No. 45	573	858	76142	10-22-1969
Zonia Millsite No. 57	573	870	76154	10-22-1969
Zonia Millsite No. 58	573	871	76155	10-22-1969
Receiving Shop	3739	236	353385	2-16-2000
Pumping Station	3739	237	353386	2-16-2000

Name of Claim	Book of Official Records	Page Number	A MC Number	Location Date
Redstone Fraction No. 1	4663	389	396269	4-20-2009

I:\FILES\DOCS\SGV001\280621\DOC\58122.DOC

*Correction
str sent
10/20/09
/S*

396573 - applied/entered

United States Department of the Interior
Bureau of Land Management
 BUSINESS & SUPPORT SVCS DIV
 ONE N CENTRAL AVE SUITE 800
 PHOENIX, AZ 85004 -4427
 Phone: (602) 417-9200

Receipt

No: 1990419

Transaction #: 2054625	
Date of Transaction: 08/28/2009	
CUSTOMER:	JOHN LACY 2525 E BROADWAY BLVD STE 200 TUCSON, AZ 85716-5350 US
VERIFIED DEC 02 2009 <i>FB</i>	

LINE #	QTY	DESCRIPTION	REMARKS	UNIT PRICE	TOTAL
1	1.00	LOCATABLE MINERALS / MINING CLAIMS-NOT NEW-UNADJUD, ONE AUTH NO. ONLY / MINING CLAIM MONEY RECEIVED CASES: AMC75989/\$20440.00	<i>146</i> MAINT 2010	- n/a -	20440.00
TOTAL:					\$20,440.00

PAYMENT INFORMATION			
1	AMOUNT:	20440.00	POSTMARKED: 08/26/2009
	TYPE:	CHECK	RECEIVED: 08/28/2009
	CHECK NO:	003815	
	NAME:	DECONCINI MCDONALD YETWIN & LACY PC 2525 E BROADWAY BLVD STE 200 TUCSON AZ 85716-5350 US	

REMARKS

This receipt was generated by the automated BLM Collections and Billing System and is a paper representation of a portion of the official electronic record contained therein.

LR2000 Production

Message:

146 ROWS RETRIEVED

- Case Recordation
- View
- Mining Claims
- View/Update
- Mass Owner
- Mass Action
- Mass Remarks
- Status
- View
- LLD / Land
- View LLD
- Customer Name
- New
- View/Update
- Transaction Rpts
- Mass Upd Report
- MC CBS Export
- CBS Import Rpt
- Data Scan
- Case Scan
- Administration
- My Permissions
- Decode Tables



Switch Screen

Function Keys	
Alt <-	Back
Alt ->	Forward
Alt-F2	Switch
Alt-F4	Close
Backspace	Back

CBS Export Results Report

Include Resolved Records

Record Status

Search Criteria

Responsible Area (Errors Only)

Error Records (E/M/I)

Enter export Date (mm/dd/yyyy) ALL

User (U,X)

Accepted Records (A/W)

Serial Number match (optional)

Programmer (P,X)

"On Hold" Records (H)

Receipt Nr (optional) 1990419

All (U,P,X)

All Records (for s/n or receipt nr)

Export Nr (exclusive)

Exported, No Results From CBS

LR2000 User (defaults to login) ALL

New (not yet exported)

Query

Reset

User Guide

	Resend?	Export Nr	A/D	Serial Nr	Mult	Code	\$ Amount	Remarks	Receipt Nr	LR2000 User	#Msg	Resolved?	OK	Stat1	Area	CBS Msg 1	Stat2	Area	Msg 2	CBS 392 ID	392 S
1	<input type="checkbox"/>	2504823	A	AMC75989	682		140.00	2010	1990419	DJJONES	1	<input type="checkbox"/>		A		ACCPT				1377646	20440
2	<input type="checkbox"/>	2504824	A	AMC75990	682		140.00	2010	1990419	DJJONES	1	<input type="checkbox"/>		A		ACCPT				1377646	20440
3	<input type="checkbox"/>	2504825	A	AMC75991	682		140.00	2010	1990419	DJJONES	1	<input type="checkbox"/>		A		ACCPT				1377646	20440
4	<input type="checkbox"/>	2504826	A	AMC75992	682		140.00	2010	1990419	DJJONES	1	<input type="checkbox"/>		A		ACCPT				1377646	20440
5	<input type="checkbox"/>	2504828	A	AMC75993	682		140.00	2010	1990419	DJJONES	1	<input type="checkbox"/>		A		ACCPT				1377646	20440
6	<input type="checkbox"/>	2504829	A	AMC75994	682		140.00	2010	1990419	DJJONES	1	<input type="checkbox"/>		A		ACCPT				1377646	20440
7	<input type="checkbox"/>	2504830	A	AMC75995	682		140.00	2010	1990419	DJJONES	1	<input type="checkbox"/>		A		ACCPT				1377646	20440
8	<input type="checkbox"/>	2504831	A	AMC75996	682		140.00	2010	1990419	DJJONES	1	<input type="checkbox"/>		A		ACCPT				1377646	20440
9	<input type="checkbox"/>	2504832	A	AMC75997	682		140.00	2010	1990419	DJJONES	1	<input type="checkbox"/>		A		ACCPT				1377646	20440
10	<input type="checkbox"/>	2504833	A	AMC75998	682		140.00	2010	1990419	DJJONES	1	<input type="checkbox"/>		A		ACCPT				1377646	20440
11	<input type="checkbox"/>	2504834	A	AMC75999	682		140.00	2010	1990419	DJJONES	1	<input type="checkbox"/>		A		ACCPT				1377646	20440
12	<input type="checkbox"/>	2504835	A	AMC76000	682		140.00	2010	1990419	DJJONES	1	<input type="checkbox"/>		A		ACCPT				1377646	20440
13	<input type="checkbox"/>	2504836	A	AMC76001	682		140.00	2010	1990419	DJJONES	1	<input type="checkbox"/>		A		ACCPT				1377646	20
14	<input type="checkbox"/>	2504837	A	AMC76002	682		140.00	2010	1990419	DJJONES	1	<input type="checkbox"/>		A		ACCPT				1377646	20
15	<input type="checkbox"/>	2504838	A	AMC76003	682		140.00	2010	1990419	DJJONES	1	<input type="checkbox"/>		A		ACCPT				1377646	20440
16	<input type="checkbox"/>	2504839	A	AMC76004	682		140.00	2010	1990419	DJJONES	1	<input type="checkbox"/>		A		ACCPT				1377646	20440
17	<input type="checkbox"/>	2504840	A	AMC76005	682		140.00	2010	1990419	DJJONES	1	<input type="checkbox"/>		A		ACCPT				1377646	20440
18	<input type="checkbox"/>	2504841	A	AMC76006	682		140.00	2010	1990419	DJJONES	1	<input type="checkbox"/>		A		ACCPT				1377646	20440
19	<input type="checkbox"/>	2504842	A	AMC76007	682		140.00	2010	1990419	DJJONES	1	<input type="checkbox"/>		A		ACCPT				1377646	20440
20	<input type="checkbox"/>	2504843	A	AMC76008	682		140.00	2010	1990419	DJJONES	1	<input type="checkbox"/>		A		ACCPT				1377646	20440

DECONCINI MCDONALD YETWIN & LACY

A PROFESSIONAL CORPORATION
ATTORNEYS AT LAW

2525 EAST BROADWAY BOULEVARD • SUITE 200 • TUCSON, ARIZONA 85716-5300
(520) 322-5000 • (520) 322-5585 (Fax)

AMC 396573

AMC 75918 ✓
124258
353382
386616
354858
188442

EVO DECONCINI (1901-1986)

DENISE M. BAINTON	LISA SCHRINER LEWIS
JOHN C. E. BARRETT	NANCY J. MARCH
ALICE W. CALLISON	JOHN R. MCDONALD
MICHAEL A. CORDIER	JARED G. PARKER
BARRY M. COREY	AMY R. PATTON
DENNIS DECONCINI	ALYCE L. PENNINGTON
ANDREW Y. ERWIN	JOHN C. RICHARDSON
SHELTON L. FREEMAN	DAVID V. SANDERSON
HEATHER K. GAINES	IRA M. SCHWARTZ
NATHAN B. HANNAH	LISA ANNE SMITH
LAWRENCE D. HIRSCH	SPENCER A. SMITH
JAMES A. JUTRY	SESALY O. STAMPS
KRISTEN B. KLOTZ	GARY F. URMAN
JOHN C. LACY	MICHAEL R. URMAN
MARIAN C. LALONDE	WAYNE E. YEHLING
MARK D. LAMMERS	RICHARD M. YETWIN

7310 N. 16TH STREET, SUITE 330
PHOENIX, ARIZONA 85020
(602) 282-0500
FAX: (602) 282-0520

19 WEST BIRCH AVENUE
FLAGSTAFF, ARIZONA 86001
(928) 214-0466
FAX: (928) 214-6212

1680 DUKE STREET, FIFTH FLOOR
ALEXANDRIA, VA 22314
(703) 838-6200
FAX: (202) 315-3600

August 26, 2009

www.deconcinimcdonald.com

PLEASE REPLY TO TUCSON

rbarnes@dmyl.com

BARRON & POLK, P.L.L.C. - OF COUNSEL
JOHN H. BARRON, III
JAY M. POLK

HIRSCH LAW OFFICE, P.C. - OF COUNSEL
IVA S. HIRSCH

BARRETT L. KIME - OF COUNSEL
SARA J. VANCE - OF COUNSEL

Via Federal Express

Arizona State Office
Bureau of Land Management
Attention: Public Room
One North Central Avenue, Suite 800
Phoenix, AZ 85004-4427

RECEIVED
BLM AZ STATE OFFICE
2009 AUG 28 A 8:52
PHOENIX, ARIZONA

RE: **Payment of Claim Maintenance Fee; Redstone Resources Corporation**

Ladies and Gentlemen:

Delivered herewith is a check in the amount of \$20,440, as payment of the claim maintenance fees pursuant to the 30 U.S.C. § 28f(a), as adjusted by 30 U.S.C. § 28j(c) and implemented by notice in 74 *Federal Register* 30959-62 (June 29, 2009), for the assessment year beginning September 1, 2009, on behalf of Redstone Resources Corporation. A copy of the Certification of Payment of Maintenance Fee in Lieu of Affidavit of Annual Assessment Work to be recorded with the Yavapai County Recorder's Office is also enclosed herewith.

Please return a date-stamped copy of this letter and the affidavit along with the receipt for payment to this office. Thank you for your assistance and please feel free to contact me or John Lacy with any questions or concerns.

Sincerely,

Robin E. Barnes (1-lead No. left off)
Robin E. Barnes, CP
Certified Paralegal

VERIFIED
DEC 02 2009 PB

I:\FILES\DOCS\SGV001\280621\LTRU61870.DOC

10/20/09
ENTERED INTO COMPUTER

After recording, please return to:

Robin E. Barnes
DeConcini McDonald Yetwin & Lacy, P.C.
2525 E. Broadway Blvd., #200
Tucson, AZ 85716

STATE OF ARIZONA)
) ss:
County of Pima)

RECEIVED
BLM AZ STATE OFFICE
2009 AUG 28 A 8:52
PIMA COUNTY, ARIZONA

**CERTIFICATION OF PAYMENT OF MAINTENANCE FEE
IN LIEU OF AFFIDAVIT OF ANNUAL ASSESSMENT WORK**

John C. Lacy, being first duly sworn, deposes and says that:

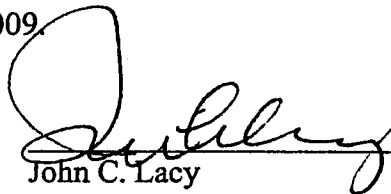
1. He is an agent for Redstone Resources Corporation, a Nevada corporation, owner of the unpatented placer mining claims situated in Yavapai County, Arizona (the "Claims"), the location notices of which are of record in said county, and in the records of the Arizona State Office of the Bureau of Land Management under the file numbers indicated in the attached Exhibit A.

2. Pursuant to the 30 U.S.C. § 28f(a), as adjusted by 30 U.S.C. § 28j(c) and implemented by notice in 74 *Federal Register* 30959-62 (June 29, 2009), the owner has paid a maintenance fee of \$140 per claim for the assessment year beginning September 1, 2009. This Certificate is in lieu of an affidavit of performance of annual assessment work or notice of intent to hold.

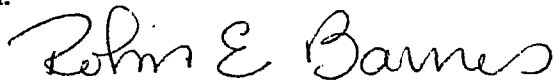
3. The name and address of the owner of Claims for which this Certificate is prepared are Redstone Resources Corporation, 10920 W. Alameda Ave., Ste. 207, Lakewood CO 80226. THIS IS A CHANGE OF ADDRESS

4. The Claims are held and claimed by the owner for the valuable mineral contained therein.

DATED this 26th day of August, 2009.


John C. Lacy

Sworn and subscribe to before me this 26th day of August, 2009, by John C. Lacy, Agent for Redstone Resources Corporation.


Notary Public




EXHIBIT A

The following unpatented lode mining claims situated in the Walnut Grove Mining District, Yavapai County, Arizona, the location notices of which are of record in the office of the Recorder of Yavapai County, Arizona and the Arizona State office of the Bureau of Land Management as follows:

Name of Claim	Book of Official Records	Page Number	A MC Number	Location Date
Mistake Fraction No. 1	761	114	75989 ⁷⁵⁹¹⁸	6-21-1972
Mistake Fraction No. 2	761	115	75990 ✓	6-20-1972
Mistake No. 1	761	116	75991 ✓	6-20-1972
Mistake No. 2	761	117	75992 ✓	6-20-1972
Mistake No. 3	761	118	75993 ✓	6-20-1972
Mistake No. 4	761	119	75994 ✓	6-20-1972
Mistake No. 5	761	120	75995 ✓	6-20-1972
Mistake No. 6	761	121	75996 ✓	6-21-1972
Mistake No. 7	761	122	75997 ✓	6-21-1972
Mistake No. 8	761	123	75998 ✓	6-21-1972
Mistake No. 9	761	124	75999 ✓	6-21-1972
Mistake No. 10	761	125	76000 ✓	6-21-1972
Mistake No. 11	761	126	76001 ✓	6-21-1972
Mistake No. 12	761	127	76002 ✓	6-21-1972
Mistake No. 13	761	128	76003 ✓	6-21-1972
Mistake No. 14	761	129	76004 ✓	6-21-1972
Mistake No. 15	761	130	76005 ✓	6-21-1972
Mistake No. 16	761	131	76006 ✓	6-21-1972
Mistake No. 17	761	132	76007 ✓	6-21-1972
Mistake No. 18	761	133	76008 ✓	6-21-1972
The Last Mistake	761	134	76009 ✓	6-21-1972
Lois No. 1	464	551	75979 ⁷⁵⁹¹⁸	9-1-1967
Lois No. 2	464	552	75980 ✓	9-1-1967
Lois No. 3	464	553	75981 ✓	9-1-1967
Lois No. 4	464	554	75982 ✓	9-1-1967
Lois No. 5	464	555	75983 ✓	9-1-1967
Lois No. 6	464	556	75984 ✓	9-1-1967
Lois No. 17	464	557	75985 ✓	9-1-1967
Lois No. 18	464	558	75986 ✓	9-1-1967
Lois No. 19	464	559	75987 ✓	9-1-1967
Lois No. 20	464	560	75988 ✓	9-1-1967
Zonia No. 2	1358	591-592	124258 ✓	1-30-1981
Zonia No. 5	1358	593-594	124259	1-30-1981
Zonia No. 6	1358	595-596	124260	1-30-1981
Zonia No. 7	1358	597-598	124261	1-30-1981
Zonia No. 8	1358	599-600	124262	1-30-1981
Zonia No. 9	1358	601-602	124263	1-30-1981

RECEIVED

Lead 124258

Name of Claim	Book of Official Records	Page Number	A MC Number	Location Date
Zonia No. 10	1358	603-604	124264	1-30-1981
Zonia No. 11	1358	605-606	124265	1-30-1981
Zonia No. 14	1358	607-608	124266	1-30-1981
Zonia No. 15	1358	609-610	124267	1-30-1981
Zonia No. 16	1358	611-612	124268	1-30-1981
Zonia No. 17	1358	613-614	124269	1-30-1981
Zonia No. 18	1358	615-616	124270	1-30-1981
Zonia No. 19	1358	617-618	124271	1-30-1981
Zonia No. 20	1358	619-620	124272	1-30-1981
Zonia No. 21	1358	621-622	124273	1-30-1981
Zonia No. 22	1358	623-624	124274	1-30-1981
Zonia No. 23	1358	625-626	124275	1-30-1981
Zonia No. 24	1358	627-628	124276 ¹²⁴²⁵⁸	1-30-1981
Copper King No. 1	1358	635-636	124280	1-30-1981
Copper King No. 3	1358	637-638	124281	1-30-1981
Copper King No. 4	1358	639-640	124282	1-30-1981
Scott No. 1	1358	641-642	124283	1-30-1981
Scott No. 2	1358	643-644	124284	1-30-1981
Copper Bar No. 2	1358	645-646	124285	1-30-1981
Triad No. 1	3739	235	353382	2-16-2000
Triad No. 2	3739	234	383383	2-16-2000
Triad No. 3	3739	233	353384	2-16-2000

Name of Claim	Book of Mines	Page	A MC No.	Location Date
Copper Crown No. 1	147	155	76047	9-19-1938
Copper Crown No. 2	147	156	76048	9-19-1938
Copper Crown No. 3	147	157	76049	9-19-1938
Copper Crown No. 4	151	331	76050	7-2-1942
Copper Crown No. 5	151	332	76051	7-2-1942
Copper Crown No. 6	151	333	76052	7-2-1942
Copper Crown No. 7	151	334	76053	7-2-1942
Copper Crown No. 8	151	335	76054	7-2-1942
Gold Crown	159	400	76046	12-3-1951

Name of Claim	Book of Official Records	Page	A MC No.	Location Date
Copper Crown No. 9	55	111	76055	6-1-1955
Copper Crown No. 10	7	186	76056	7-14-1952
Copper Crown No. 12	55	112	76057	6-1-1955
Copper Crown 13	560	929	76058	7-23-1969
Copper Crown No. 14	63	204	76059	11-4-1955
Copper Crown No. 15	64	179	76060	12-12-1955
Copper Crown No. 16	64	180	76061	12-12-1955

Name of Claim	Book of Official Records	Page	A MC No.	Location Date
Copper Crown No. 17	64	181	76062 ✓	12-12-1955
Copper Crown No. 18	68	385	76063 ✓	2-7-1956
Copper Crown No. 19	68	386	76064 ✓	2-7-1956
Copper Crown No. 20	68	387	76065 ✓	2-7-1956
Copper Crown No. 21	68	388	76066 ✓	2-7-1956
Copper Crown No. 22	68	389	76067 ✓	2-7-1956
Copper Crown No. 23	68	390	76068 ✓	2-7-1956
Copper Crown No. 24	68	391	76069 ✓	2-7-1956
Copper Crown No. 25	68	392	76070 ✓	2-7-1956
Copper Crown No. 26	68	393	76071 ✓	2-7-1956
Copper Crown No. 27	83	74	76072 ✓	8-11-1956
Copper Crown No. 28	73	402	76073 ✓	3-7-1956
Copper Crown No. 29	73	403	76074 ✓	3-7-1956
Copper Crown No. 30	73	404	76075 ✓	3-7-1956
Copper Crown No. 31	73	405	76076 ✓	3-7-1956
Copper Crown No. 32	83	75	76077 ✓	8-11-1956
Copper Crown No. 33	112	374	76078 ✓	9-1-1957
Copper Crown No. 34	112	375	76079 ✓	9-1-1957
Copper Crown No. 35	112	376	76080 ✓	9-1-1957
Copper Crown No. 36	560	930	76081 ✓	7-20-1969
Copper Crown No. 37	560	931	76082 ✓	7-20-1969
Copper Crown No. 38	560	932	76083 ✓	7-21-1969
Copper Crown No. 39	560	933	76084 ✓	7-21-1969
Copper Crown No. 40	560	934	76085 ✓	7-20-1969
Copper Crown No. 41	560	935	76086 ✓	7-21-1969
Copper Crown No. 42	560	936	76087 ✓	7-22-1969
Copper Crown No. 43	560	937	76088 ✓	7-22-1969
Copper Crown No. 44	560	938	76089 ✓	7-22-1969
Copper Crown No. 45	560	939	76090 ✓	7-22-1969
Copper Crown No. 46	560	940	76091 ✓	7-22-1969
Copper Crown No. 47	560	941	76092 ✓	7-23-1969
Copper Crown No. 48	560	942	76093 ✓	7-23-1969
Copper Crown No. 49	560	943	76094 ✓	7-23-1969
Copper Crown No. 50	560	944	76095 ✓	7-23-1969
Copper Crown No. 51	560	945	76096 ✓	7-23-1969
Amended	706	403		
Copper Crown # 52	4551	245	386616 ✓	9-1-2007
Copper Crown No. 53	1484	185	188442 ✓	9-8-1982
N-30	3798	672	354858 ✓	10-4-2000
N-31	3798	671	354859 ✓	10-4-2000
N-32	3798	670	354860 ✓	10-5-2000
N-34	3798	669	354861 ✓	10-4-2000
N-35	3798	668	354862 ✓	10-4-2000

RECEIVED

Lead
75918

386616 ✓

188442 ✓

354858 ✓

Name of Claim	Book of Official Records	Page	A MC No.	Location Date
N-36	3798	667	354863	10-5-2000
N-37	3798	666	354864	10-5-2000
N-38	3798	665	354865	11-6-2000
N-39	3798	664	354866	11-6-2000
N-40	3798	663	354867	11-6-2000

The following unpatented mill sites are situated in the Walnut Grove Mining District, Yavapai County, Arizona, the location notices of which are on record in the office of the Recorder of Yavapai County, Arizona, and the Arizona State Office of the Bureau of Land Management as follows:

Name of Claim	Book of Official Records	Page	A MC No.	Location Date
Zonia Millsite No. 1 Amended	573	814	76098	10-22-1969
Zonia Millsite No. 7 Amended	573	820	76104	10-22-1969
Zonia Millsite No. 8 Amended	573	821	76105	10-22-1969
Zonia Millsite No. 9 Amended	573	822	76106	10-22-1969
Zonia Millsite No. 10 Amended	573	823	76107	10-22-1969
Zonia Millsite No. 11 Amended	573	824	76108	10-22-1969
Zonia Millsite No. 17 Amended	573	830	76114	10-22-1969
Zonia Millsite No. 18 Amended	573	831	76115	10-22-1969
Zonia Millsite No. 19 Amended	573	832	76116	10-22-1969
Zonia Millsite No. 20 Amended	573	833	76117	10-22-1969
Zonia Millsite No. 33 Amended	573	846	76130	10-22-1969
Zonia Millsite No. 34 Amended	573	847	76131	10-22-1969
Zonia Millsite No. 35 Amended	573	848	76132	10-22-1969
Zonia Millsite No. 36 Amended	573	849	76133	10-22-1969
Zonia Millsite No. 40	573	853	76137	10-22-1969
Zonia Millsite No. 41	573	854	76138	10-22-1969
Zonia Millsite No. 42	573	855	76139	10-22-1969
Zonia Millsite No. 44	573	857	76141	10-22-1969
Zonia Millsite No. 45	573	858	76142	10-22-1969
Zonia Millsite No. 57	573	870	76154	10-22-1969
Zonia Millsite No. 58	573	871	76155	10-22-1969
Receiving Shop	3739	236	353385	2-16-2000
Pumping Station	3739	237	353386	2-16-2000

Name of Claim	Book of Official Records	Page Number	A MC Number	Location Date
Redstone Fraction No. 1	4663	389	396269	4-20-2009

\\FILES\DOCS\SGV001\280621\DOCV58122.DOC

*Correction
ltr sent
10/20/09
TS*

*396573 - applied/entered
Loc# 396573*

United States Department of the Interior
Bureau of Land Management
 BUSINESS & SUPPORT SVCS DIV
 ONE N CENTRAL AVE SUITE 800
 PHOENIX, AZ 85004 -4427
 Phone: (602) 417-9200

Receipt

No:

1990419

Transaction #: 2054625	
Date of Transaction: 08/28/2009	
CUSTOMER:	JOHN LACY 2525 E BROADWAY BLVD STE 200 TUCSON, AZ 85716-5350 US
VERIFIED DEC 02 2009 PB	

LINE #	QTY	DESCRIPTION	REMARKS	UNIT PRICE	TOTAL
1	1.00	LOCATABLE MINERALS / MINING CLAIMS-NOT NEW-UNADJUD, ONE AUTH NO. ONLY / MINING CLAIM MONEY RECEIVED CASES: AMC75989/\$20440.00	MAINT 2010	146 - n/a -	20440.00
TOTAL:					\$20,440.00

PAYMENT INFORMATION			
1	AMOUNT:	20440.00	POSTMARKED: 08/26/2009
	TYPE:	CHECK	RECEIVED: 08/28/2009
	CHECK NO:	003815	
	NAME:	DECONCINI MCDONALD YETWIN & LACY PC 2525 E BROADWAY BLVD STE 200 TUCSON AZ 85716-5350 US	

REMARKS

This receipt was generated by the automated BLM Collections and Billing System and is a paper representation of a portion of the official electronic record contained therein.

**DEPARTMENT OF THE INTERIOR
BUREAU OF LAND MANAGEMENT
MINING CLAIMS**

(LIVE) Serial Register Page

Run Date/Time: 12/02/2009 11:05 AM

Page 1 of 1

01 05-10-1872;017STAT0091;30USC26,28,34
Case Type 384101: LODE CLAIM
Claim Name: ZONIA NO 2
Commodity :
Case Disposition: ACTIVE

Serial Number
AMC124258
Lead File Number
AMC124258 ✓

Name & Address	Int Rel	% Interest
REDSTONE RESOURCES CORP 405 URBAN ST STE 200 LAKEWOOD, CO 80228-1236	CLAIMANT	0.0000000

Mer Twp	Rng	Sec	Quadrant	District/Resource	County
14	0110N	0040W	014 NE	HASSAYAMPA FIELD OFFICE	YAVAPAI

Act Date	Code	Action	Action Remarks	Receipt Number
01/30/1981	403	LOCATION DATE		
02/24/1981	395	RECORDATION NOTICE RECD		
08/28/2009	682	MAINTENANCE FEE/\$140	2010	1990419
08/25/2008	582	MAINTENANCE FEE/\$125	2009	1771036
08/29/2007	582	MAINTENANCE FEE/\$125	2008	1556228
08/29/2006	582	MAINTENANCE FEE/\$125	2007	1349054
08/31/2005	582	MAINTENANCE FEE/\$125	2006	1143456
08/30/2004	582	MAINTENANCE FEE/\$125	2005	945161
09/01/2003	482	MAINTENANCE FEE/\$100	2004	743568
08/28/2002	482	MAINTENANCE FEE/\$100	2003	550928
08/15/2001	482	MAINTENANCE FEE/\$100	2002	357521
08/22/2000	482	MAINTENANCE FEE/\$100	2001	174185
08/31/1999	482	MAINTENANCE FEE/\$100	2000	
08/26/1998	482	MAINTENANCE FEE/\$100	1999	
08/27/1997	482	MAINTENANCE FEE/\$100	1998	
08/29/1996	482	MAINTENANCE FEE/\$100	1997	
08/28/1995	482	MAINTENANCE FEE/\$100	1996	
08/29/1994	482	MAINTENANCE FEE/\$100	1995	
08/30/1993	482	MAINTENANCE FEE/\$100	1994	
08/30/1993	482	MAINTENANCE FEE/\$100	1993;RECEIPT 2044878	
12/30/1992	480	EVID OF ASSMT FILED	1992	

DEPARTMENT OF THE INTERIOR
BUREAU OF LAND MANAGEMENT
MINING CLAIMS

Run Date/Time: 12/02/2009 11:05 AM

(LIVE) Serial Register Page

Page 2 of 2

09/26/2008	396	TRF OF INTEREST FILED	SGV RESOURCES	1796361
11/26/2007	396	TRF OF INTEREST FILED	ARIMETCO INC	1607635
08/26/2004	396	TRF OF INTEREST FILED	ZONIA CO	938094
09/01/1999	113	ADDITIONAL INFO RECEIVED	RECEIPT 2348186	
08/26/1998	113	ADDITIONAL INFO RECEIVED	RECEIPT 2389646	
08/27/1997	113	ADDITIONAL INFO RECEIVED	RECEIPT 2372721	
08/29/1996	113	ADDITIONAL INFO RECEIVED	RECEIPT 2263680	
08/28/1995	113	ADDITIONAL INFO RECEIVED	RECEIPT 2147946	
08/29/1994	113	ADDITIONAL INFO RECEIVED	RECEIPT 2024739	
01/02/1990	396	TRF OF INTEREST FILED	ANTIOCH RESOURCES	
10/11/1988	669	LAND STATUS CHECKED		
10/16/1985	888	UNDELIVERABLE ADDRESS	11900 SMITH ST #226	
08/24/1984	396	TRF OF INTEREST FILED	MCALESTER FUEL	
02/24/1981	501	ACCT ADV IN LEAD FILE	124258	
02/10/1981	404	COUNTY RECORDATION	0;1358;591	

Line Nr Remarks

**DEPARTMENT OF THE INTERIOR
BUREAU OF LAND MANAGEMENT
MINING CLAIMS**

Run Date/Time: 12/02/2009 11:21 AM

(LIVE) Serial Register Page

Page 1 of

01 05-10-1872;017STAT0091;30USC26,28,34
Case Type 384101: LODE CLAIM
Claim Name: REDSTONE FRACTION #1
Commodity :
Case Disposition: ACTIVE

Serial Number
AMC396573
Lead File Number
AMC396573

Name & Address	Int Rel	% Interest
REDSTONE RESOURCES CORP 405 URBAN ST STE 200 LAKEWOOD, CO 80228-1236	CLAIMANT	0.0000000

Mer Twp	Rng	Sec	Quadrant	District/Resource	County	
14	0110N	0040W	013	NE NW	HASSAYAMPA FIELD OFFICE	YAVAPAI

Act Date	Code	Action	Action Remarks	Receipt Number
04/20/2009	403	LOCATION DATE		
04/23/2009	395	RECORDATION NOTICE RECD	1	1909144
08/28/2009	682	MAINTENANCE FEE/\$140	2010	1990419
04/23/2009	484	LOCATION YEAR / MAINTENANCE	2009	1909144
04/23/2009	501	ACCT ADV IN LEAD FILE	AMC396573;	

Line Nr Remarks

DECONCINI McDONALD YETWIN & LACY

A PROFESSIONAL CORPORATION
ATTORNEYS AT LAW

2525 EAST BROADWAY BOULEVARD • SUITE 200 • TUCSON, ARIZONA 85716-5300
(520) 322-5000 • (520) 322-5585 (Fax)

EVO DECONCINI (1901-1986)

JOHN R. McDONALD
RICHARD M. YETWIN
JOHN C. RICHARDSON
SPENCER A. SMITH
DENISE M. BAINTON
WAYNE E. YEHLING
SHELTON L. FREEMAN
BARRY M. COREY
NATHAN B. HANNAH
NANCY J. MARCH
MICHAEL A. CORDIER
MARK D. LAMMERS
MARIAN C. LALONDE
EMILY R. TAYLOR
GREGORY D. HONIG

DENNIS DECONCINI
JOHN C. LACY
JAMES A. JUTRY
MICHAEL R. URMAN
GARY F. URMAN
DAVID V. SANDERSON
ALYCE L. PENNINGTON
LISA ANNE SMITH
ALICE W. CALLISON
IRA M. SCHWARTZ
HEATHER K. GAINES
LISA SCHRINER LEWIS
KRISTEN B. KLOTZ
JOHN C. E. BARRETT

SARA J. VANCE - OF COUNSEL
BARRON & POLK, P.L.L.C. - OF COUNSEL
JAY M. POLK
JOHN H. BARRON, III
BARRETT L. KIME - OF COUNSEL

Packet too large to copy,
Original placed in AMC361381.
Copied only pertinent documents for
the rest of the 44-Lead File numbers.

August 21, 2008

Via Federal Express

Arizona State Office
Bureau of Land Management
Attention: Public Room
One North Central Avenue, Suite 800
Phoenix, AZ 85004-4427

RE: **Payment of Claim Maintenance Fee; Wateringhole Productions, Inc.**

Ladies and Gentlemen:

Delivered herewith is a check in the amount of \$35,625, as payment of the claim maintenance fees pursuant to the 30 U.S.C. § 28f(a), as modified by 43 C.F.R. § 3830.21, as authorized by 30 U.S.C. § 28j(c) for the assessment year beginning September 1, 2008, on behalf of Wateringhole Production, Inc. A copy of the Certification of Payment of Maintenance Fee in Lieu of Affidavit of Annual Assessment Work to be recorded with the Mohave County Recorder's Office is also enclosed herewith.

Please return a date-stamped copy of this letter and the affidavit along with the receipt for payment to this office. Thank you for your assistance and please feel free to contact me or John Lacy with any questions or concerns.

Sincerely,

Robin E. Barnes

Robin E. Barnes, CP
Certified Paralegal

reb

c. w/out enc. Alan Brown (via email)
I:\FILES\DOCS\AURU01\22071\NLTR\HX9987.DOC

71110 201381
960635 34915
359151 169502
359689 328362
363477 350121
24466 352178
225655 369028
320083 83669
319322 84758
332906 19271
315139 387450
7310 N. 16TH STREET, SUITE 3302 87073
PHOENIX, ARIZONA 85020
(602) 282-0500 379641
FAX: (602) 282-0520 353049
19 WEST BIRCH AVENUE
FLAGSTAFF, ARIZONA 86001 373528
(928) 214-0466 374748
FAX: (928) 214-6212 391253
1615 "L" STREET NW, SUITE 850
WASHINGTON, D.C. 20036 75981
(202) 833-8001 124258
FAX: (202) 315-3600

www.deconcinimcdonald.com 353382
PLEASE REPLY TO TUCSON 105785
rbarnes@dmyl.com 364261

386616
339597
188442
354858
364261
364620
368208
51409
392436
376997
383320
85037
31972

285

RECEIVED
BLM AT TUCSON OFFICE

2008 AUG 25 A 9:00

ENTERED INTO COMPUTER
9/11/08 ab

After recording, please return to:

John C. Lacy
DeConcini McDonald Yetwin & Lacy, P.C.
2525 E. Broadway Blvd., #200
Tucson, AZ 85716

STATE OF ARIZONA)
) ss:
County of Pima)

**CERTIFICATION OF PAYMENT OF MAINTENANCE FEE
IN LIEU OF AFFIDAVIT OF ANNUAL ASSESSMENT WORK**

John C. Lacy, being first duly sworn, deposes and says that:


1. He is an agent for Wateringhole Productions, Inc., a Nevada corporation, owner of the unpatented lode mining claims situated in Mohave County, Arizona (the "Claims"), the location notices of which are of record in said county, and in the records of the Arizona State Office of the Bureau of Land Management under the file numbers indicated in the attached Exhibit A.

2. Pursuant to the 30 U.S.C. § 28f(a), as modified by 43 C.F.R. § 3830.21, as authorized by 30 U.S.C. § 28j(c), the owner has paid a maintenance fee of \$125 per claim for the assessment year beginning September 1, 2008, and this Certificate is in lieu of an affidavit of performance of annual assessment work or notice of intent of hold.

3. The name and address of the owner of Claims for which this Certificate is prepared are Wateringhole Productions, Inc. P.O. Box 60610, Boulder City, NV 89006.

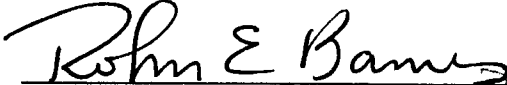
4. The Claims are held and claimed by the owner for the valuable mineral contained therein.

DATED this 21st day of August, 2008.




John C. Lacy

Sworn and subscribe to before me this 21st day of August, 2008, by John C. Lacy, Agent for Wateringhole Productions, Inc.



Notary Public



RECEIVED
BLM/ARIZONA OFFICE
08/19/25 A 8:04

DECONCINI McDONALD YETWIN & LACY

A PROFESSIONAL CORPORATION
ATTORNEYS AT LAW

2525 EAST BROADWAY BOULEVARD • SUITE 200 • TUCSON, ARIZONA 85716-5300
(520) 322-5000 • (520) 322-5585 (Fax)

EVO DECONCINI (1901-1988)

JOHN R. McDONALD
RICHARD M. YETWIN
JOHN C. RICHARDSON
SPENCER A. SMITH
DENISE M. BAINTON
WAYNE E. YEHLING
SHELTON L. FREEMAN
BARRY M. COREY
NATHAN B. HANNAH
NANCY J. MARCH
MICHAEL A. CORDIER
MARK D. LAMMERS
MARIAN C. LALONDE
EMILY R. TAYLOR
GREGORY D. HONIG

DENNIS DECONCINI
JOHN C. LACY
JAMES A. JUTRY
MICHAEL R. URMAN
GARY F. URMAN
DAVID V. SANDERSON
ALYCE L. PENNINGTON
LISA ANNE SMITH
ALICE W. CALLISON
IRA M. SCHWARTZ
HEATHER K. GAINES
LISA SCHRINER LEWIS
KRISTEN B. KLOTZ
JOHN C. E. BARRETT

SARA J. VANCE - OF COUNSEL
BARRON & POLK, P.L.L.C. - OF COUNSEL
JAY M. POLK
JOHN H. BARRON, III
BARRETT L. KIME - OF COUNSEL

August 21, 2008

7310 N. 16TH STREET, SUITE 330
PHOENIX, ARIZONA 85020
(602) 282-0500
FAX (602) 282-0520

19 WEST BIRCH AVENUE
FLAGSTAFF, ARIZONA 86001
(928) 214-0466
FAX: (928) 214-6212

1615 "L" STREET NW, SUITE 850
WASHINGTON, D.C. 20036
(202) 833-8001
FAX: (202) 315-3600

www.deconcinimcdonald.com

PLEASE REPLY TO TUCSON

rbarnes@dmyl.com

Via Federal Express

Arizona State Office
Bureau of Land Management
Attention: Public Room
One North Central Avenue, Suite 800
Phoenix, AZ 85004-4427

RE: **Payment of Claim Maintenance Fee; Nevada Pacific Mining Company
Incorporated**

Ladies and Gentlemen:

Delivered herewith is a check in the amount of \$10,750, as payment of the claim maintenance fees pursuant to the 30 U.S.C. § 28f(a), as modified by 43 C.F.R. § 3830.21, as authorized by 30 U.S.C. § 28j(c) for the assessment year beginning September 1, 2008, on behalf of Nevada Pacific Mining Company Incorporated. A copy of the Certification of Payment of Maintenance Fee in Lieu of Affidavit of Annual Assessment Work to be recorded with the Mohave County Recorder's Office is also enclosed herewith.

Please return a date-stamped copy of this letter and the affidavit along with the receipt for payment to this office. Thank you for your assistance and please feel free to contact me or John Lacy with any questions or concerns.

Sincerely,

Robin E. Barnes

Robin E. Barnes, CP
Certified Paralegal

reb

c. w/out enc. Alan Brown (via email)

F:\FILES\DOCS\AURU01\22071\LTR\HX9984.DOC

PHOENIX, ARIZONA

2008 AUG 25 A 8:05

86

After recording, please return to:
John C. Lacy
DeConcini McDonald Yetwin & Lacy, P.C.
2525 E. Broadway Blvd., #200
Tucson, AZ 85716

STATE OF ARIZONA)
) ss:
County of Pima)

**CERTIFICATION OF PAYMENT OF MAINTENANCE FEE
IN LIEU OF AFFIDAVIT OF ANNUAL ASSESSMENT WORK**

John C. Lacy, being first duly sworn, deposes and says that:


1. He is an agent for Nevada Pacific Mining Company Incorporated, a Nevada corporation, the owner and/or lessee of the unpatented mining claims and millsites situated in the Gold Basin Mining District, Mohave County, Arizona (the "Claims"), the location notices of which are of record in said county, and in the records of the Arizona State Office of the Bureau of Land Management under the file numbers indicated on the attached Exhibit A.

2. Pursuant to the 30 U.S.C. § 28f(a), as modified by 43 C.F.R. § 3830.21, as authorized by 30 U.S.C. § 28j(c), the owner has paid a maintenance fee of \$125 per claim for the assessment year beginning September 1, 2008, and this Certificate is in lieu of an affidavit of performance of annual assessment work or notice of intent of hold.

3. The name and address of the owner of the Group I and II Claims for which this Certificate is prepared is Nevada Pacific Mining Company Incorporated, P.O. Box 60610, Boulder City, NV 89006-0610. The names and address for the owners of the Group III Claims for which this Certificate is prepared are Russell M. Corn, Richard Ahern and Margaret Loghry, 2121 E. Monte Vista Dr., Tucson, AZ 85719. **THIS IS NOT A CHANGE OF ADDRESS**

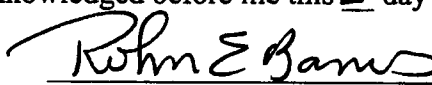
4. The Claims are held and claimed by the owner for the valuable mineral contained therein, or in the case of millsites, for purposes related to mineral development.

DATED this 21st day of August, 2008.




John C. Lacy

The foregoing instrument was acknowledged before me this 21st day of August, 2008, by John C. Lacy.



Notary Public



2008 AUG 25 A 8:05
PIMA COUNTY, ARIZONA

DECONCINI McDONALD YETWIN & LACY

A PROFESSIONAL CORPORATION

ATTORNEYS AT LAW

2525 EAST BROADWAY BOULEVARD • SUITE 200 • TUCSON, ARIZONA 85716-5300
(520) 322-5000 • (520) 322-5585 (Fax)

EVO DECONCINI (1901-1988)

JOHN R. McDONALD
RICHARD M. YETWIN
JOHN C. RICHARDSON
SPENCER A. SMITH
DENISE M. BAINTON
WAYNE E. YEHLING
SHELTON L. FREEMAN
BARRY M. COREY
NATHAN B. HANNAH
NANCY J. MARCH
MICHAEL A. CORDIER
MARK D. LAMMERS
MARIAN C. LALONDE
EMILY R. TAYLOR
GREGORY D. HONIG

DENNIS DECONCINI
JOHN C. LACY
JAMES A. JUTRY
MICHAEL R. URMAN
GARY F. URMAN
DAVID V. SANDERSON
ALYCE L. PENNINGTON
LISA ANNE SMITH
ALICE W. CALLISON
IRA M. SCHWARTZ
HEATHER K. GAINES
LISA SCHRINER LEWIS
KRISTEN B. KLOTZ
JOHN C. E. BARRETT

SARA J. VANCE - OF COUNSEL
BARRON & POLK, P.L.L.C. - OF COUNSEL
JAY M. POLK
JOHN H. BARRON, III
BARRETT L. KIME - OF COUNSEL

August 21, 2008

7310 N. 16TH STREET, SUITE 330
PHOENIX, ARIZONA 85020
(602) 282-0500
FAX (602) 282-0520

19 WEST BIRCH AVENUE
FLAGSTAFF, ARIZONA 86001
(928) 214-0468
FAX: (928) 214-6212

1615 "L" STREET NW, SUITE 850
WASHINGTON, D.C. 20036
(202) 833-8001
FAX: (202) 315-3800

www.deconcinimcdonald.com

PLEASE REPLY TO TUCSON

rbarnes@dmyl.com

Via Federal Express

Arizona State Office
Bureau of Land Management
Attention: Public Room
One North Central Avenue, Suite 800
Phoenix, AZ 85004-4427

RE: **Payment of Claim Maintenance Fee; Thirstystone Resources, Inc.**

Ladies and Gentlemen:

Delivered herewith is a check in the amount of \$250, as payment of the claim maintenance fees pursuant to the 30 U.S.C. § 28f(a), as modified by 43 C.F.R. § 3830.21, as authorized by 30 U.S.C. § 28j(c) for the assessment year beginning September 1, 2008, on behalf of Thirstystone Resources, Inc. A copy of the Certification of Payment of Maintenance Fee in Lieu of Affidavit of Annual Assessment Work to be recorded with the Navajo County Recorder's Office is also enclosed herewith.

Please return a date-stamped copy of this letter and the affidavits along with the receipt for payment to this office. Thank you for your assistance and please feel free to contact me or John Lacy with any questions or concerns.

Sincerely,



Robin E. Barnes, CP
Certified Paralegal

reb

c. w/enc. Laura Leahy
I:\FILES\DOCS\DESE06\960505\LTR\HX9964.DOC

PHOENIX, ARIZONA
2008 AUG 25 11:09

2

After recording, please return to:

John C. Lacy
DeConcini McDonald Yetwin & Lacy, P.C.
2525 E. Broadway Blvd., #200
Tucson, AZ 85716

STATE OF TEXAS)
) ss:
County of Cook)

**CERTIFICATION OF PAYMENT OF MAINTENANCE FEE
IN LIEU OF AFFIDAVIT OF ANNUAL ASSESSMENT WORK**

Laurie Leahy, being first duly sworn, deposes and says that:

1. She is an agent for Thirstystone Resources, Inc., the owner of the following described unpatented placer mining claims situated in Navajo County, Arizona (the "Claims"), the location notices of which are of record in said county, and in the records of the Arizona State Office of the Bureau of Land Management under the file numbers indicated as follows:

Name of Claim	Cty Recds Document No.	BLM Serial A MC No.
NIZ #3	1998-6151	350123 350121
THT #1	1999-11101	352178 L

The NIZ #3 claim is situated in the Southwest Quarter of Section 22, Township 12 North, Range 20 East and the THT #1 claim is situated in the Northwest Quarter of Section 28, Township 12 North, Range 20 East, all in the Gila and Salt River Meridian.

2. Pursuant to the 30 U.S.C. § 28f(a), as modified by 43 C.F.R. § 3830.21, as authorized by 30 U.S.C. § 28j(c), the owner has paid a maintenance fee of \$125 per claim for the assessment year beginning September 1, 2008, and this Certificate is in lieu of an affidavit of performance of annual assessment work or notice of intent of hold. Owner states, however, that mineral production activities have occurred upon the Claims during the past assessment year that would have ordinarily qualified as annual assessment work.

3. The name and address of the owner of Claims for which this Certificate is prepared are Thirstystone Resources, Inc., c/o RAF Industries, Inc., One Pitcairn Place, 165 Township Line Road, Suite 2100, Jenkintown, PA 19046.

4. The Claims are held and claimed by the owner for the valuable mineral contained therein.

RECORDED
ARIZONA
908 V 31
908 V 31

DECONCINI McDONALD YETWIN & LACY

A PROFESSIONAL CORPORATION

ATTORNEYS AT LAW

2525 EAST BROADWAY BOULEVARD • SUITE 200 • TUCSON, ARIZONA 85716-5300
(520) 322-5000 • (520) 322-5585 (Fax)

EVO DECONCINI (1901-1988)

JOHN R. McDONALD	DENNIS DECONCINI
RICHARD M. YETWIN	JOHN C. LACY
JOHN C. RICHARDSON	JAMES A. JUTRY
SPENCER A. SMITH	MICHAEL R. URMAN
DENISE M. BAINTON	GARY F. URMAN
WAYNE E. YEHLING	DAVID V. SANDERSON
SHELTON L. FREEMAN	ALYCE L. PENNINGTON
BARRY M. COREY	LISA ANNE SMITH
NATHAN B. HANNAH	ALICE W. CALLISON
NANCY J. MARCH	IRA M. SCHWARTZ
MICHAEL A. CORDIER	HEATHER K. GAINES
MARK D. LAMMERS	LISA SCHRINER LEWIS
MARIAN C. LALONDE	KRISTEN B. KLOTZ
EMILY R. TAYLOR	JOHN C. E. BARRETT
GREGORY D. HONIG	

7310 N. 16TH STREET, SUITE 330
PHOENIX, ARIZONA 85020
(602) 282-0500
FAX (602) 282-0520

19 WEST BIRCH AVENUE
FLAGSTAFF, ARIZONA 86001
(928) 214-0486
FAX: (928) 214-6212

1615 "L" STREET NW, SUITE 850
WASHINGTON, D.C. 20036
(202) 833-8001
FAX: (202) 315-3600

SARA J. VANCE - OF COUNSEL
BARRON & POLK, P.L.L.C. - OF COUNSEL
JAY M. POLK
JOHN H. BARRON, III
BARRETT L. KIME - OF COUNSEL

August 21, 2008

www.deconcinimcdonald.com

PLEASE REPLY TO TUCSON

rbarnes@dmyl.com

Via Federal Express

Arizona State Office
Bureau of Land Management
Attention: Public Room
One North Central Avenue, Suite 800
Phoenix, AZ 85004-4427

RE: **Payment of Claim Maintenance Fee; James L. Rodman Trust Agreement**

Ladies and Gentlemen:

Delivered herewith is a check in the amount of \$375.00 as payment of the claim maintenance fees pursuant to the 30 U.S.C. § 28f(a), as modified by 43 C.F.R. § 3830.21, as authorized by 30 U.S.C. § 28j(c) for the assessment year beginning September 1, 2008, on behalf of James L. Rodman Trust Agreement. A copy of the Certification of Payment of Maintenance Fee in Lieu of Affidavit of Annual Assessment Work to be recorded with the Cochise County Recorder's Office is also enclosed herewith.

Please return a date-stamped copy of this letter and the affidavit along with the receipt for payment to this office. Thank you for your assistance and please feel free to contact me or John Lacy with any questions or concerns.

Sincerely,



Robin E. Barnes, CP
Certified Paralegal

reb

c. w/enc.

Jim Rodman

I:\FILES\DOCS\RODM01\240837\LTR\HX9537.DOC

PHOENIX, ARIZONA

2008/08/25 A 8:01


PHOENIX, ARIZONA

3

DATED this 18th day of August, 2008.


Laurie Leahy

Sworn and subscribed before me this 18th day of August, 2008, by Laurie Leahy,
Agent for Thirstystone Resources, Inc.


Notary Public

I:\FILES\DOCS\DESE06\960505\DOC\HW4602.DOC



RECEIVED
BLM
2008 AUG 25 A 8:06
PHOENIX, ARIZONA

DECONCINI McDONALD YETWIN & LACY

A PROFESSIONAL CORPORATION
ATTORNEYS AT LAW

2525 EAST BROADWAY BOULEVARD • SUITE 200 • TUCSON, ARIZONA 85716-5300
(520) 322-5000 • (520) 322-5585 (Fax)

EVO DECONCINI (1901-1988)

JOHN R. McDONALD
RICHARD M. YETWIN
JOHN C. RICHARDSON
SPENCER A. SMITH
DENISE M. BAINTON
WAYNE E. YEHLING
SHELTON L. FREEMAN
BARRY M. COREY
NATHAN B. HANNAH
NANCY J. MARCH
MICHAEL A. CORDIER
MARK D. LAMMERS
MARIAN C. LALONDE
EMILY R. TAYLOR
GREGORY D. HONIG

DENNIS DECONCINI
JOHN C. LACY
JAMES A. JUTRY
MICHAEL R. URMAN
GARY F. URMAN
DAVID V. SANDERSON
ALYCE L. PENNINGTON
LISA ANNE SMITH
ALICE W. CALLISON
IRA M. SCHWARTZ
HEATHER K. GAINES
LISA SCHRINER LEWIS
KRISTEN B. KLOTZ
JOHN C. E. BARRETT

SARA J. VANCE - OF COUNSEL
BARRON & POLK, P.L.L.C. - OF COUNSEL
JAY M. POLK
JOHN H. BARRON, III
BARRETT L. KIME - OF COUNSEL

August 21, 2008

7310 N. 16TH STREET, SUITE 330
PHOENIX, ARIZONA 85020
(602) 282-0500
FAX (602) 282-0520

19 WEST BIRCH AVENUE
FLAGSTAFF, ARIZONA 86001
(928) 214-0488
FAX: (928) 214-6212

1815 "L" STREET NW, SUITE 850
WASHINGTON, D.C. 20036
(202) 833-8001
FAX: (202) 315-3600

www.deconcinimcdonald.com

PLEASE REPLY TO TUCSON

rbarnes@dmyl.com

Via Federal Express

Arizona State Office
Bureau of Land Management
Attention: Public Room
One North Central Avenue, Suite 800
Phoenix, AZ 85004-4427

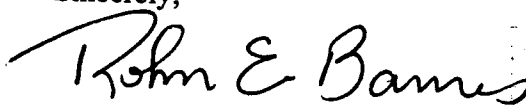
RE: **Payment of Claim Maintenance Fee; Black Sands, L.L.C.**

Ladies and Gentlemen:

Delivered herewith is a check in the amount of \$6,750.00 as payment of the claim maintenance fees pursuant to the 30 U.S.C. § 28f(a), as modified by 43 C.F.R. § 3830.21, as authorized by 30 U.S.C. § 28j(c) for the assessment year beginning September 1, 2008, on behalf of Black Sands, L.L.C. Inc. A copy of the Certification of Payment of Maintenance Fee in Lieu of Affidavit of Annual Assessment Work to be recorded with the Pinal County Recorder's Office is also enclosed herewith.

Please return a date-stamped copy of this letter and the affidavit along with the receipt for payment to this office. Thank you for your assistance and please feel free to contact me or John Lacy with any questions or concerns.

Sincerely,



Robin E. Barnes, CP
Certified Paralegal

reb

c. w/enc. Howard Ohlhausen
I:\FILES\DOCS\OHLH01251170\LTR\HX9930.DOC

2008 AUG 25 A 9:01
MAIL ROOM

After recording, please return to:
John C. Lacy
DeConcini McDonald Yetwin & Lacy, P.C.
2525 E. Broadway Blvd., #200
Tucson AZ 85716

STATE OF ARIZONA)
) ss:
County of Maricopa)

**CERTIFICATION OF PAYMENT OF MAINTENANCE FEE
IN LIEU OF AFFIDAVIT OF ANNUAL ASSESSMENT WORK**

Howard G. Ohlhausen, being first duly sworn, deposes and says that:

1. He is one of the owners of Black Sands, L.L.C., an Arizona limited liability company, the owner of the unpatented lode mining claims described in the attached Exhibit A situated in Pinal County, Arizona (the "Claims"), the location notices of which are of record in said county, and in the records of the Arizona State Office of the Bureau of Land Management.

2. Pursuant to the 30 U.S.C. § 28f(a), as modified by 43 C.F.R. § 3830.21, as authorized by 30 U.S.C. § 28j(c), the owner has paid a maintenance fee of \$125 per claim for the assessment year beginning September 1, 2008, and this Certificate is in lieu of an affidavit of performance of annual assessment work or notice of intent of hold.

3. The name and address of the owner of Claims for which this Certificate is prepared are: Black Sands, L.L.C., 146641 N. 74th Street, Scottsdale, AZ 85260.

THIS IS NOT A CHANGE OF ADDRESS

4. The Claims are held and claimed by the owner for the valuable minerals contained therein.

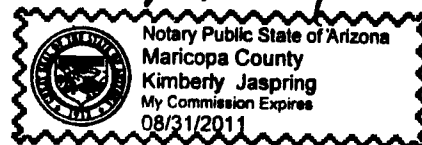
DATED this 4th day of August, 2008.


Howard Ohlhausen

Sworn and subscribed to before me this 4th day of August, 2008, by Howard Ohlhausen.


Notary Public

I:\FILES\DOCS\OHLH01\251170\DOC\HW2443.DOC



RECORDED
2008 AUG 25 A 8:07
ARIZONA
BLM STATE OFFICE

DECONCINI McDONALD YETWIN & LACY

A PROFESSIONAL CORPORATION

ATTORNEYS AT LAW

2525 EAST BROADWAY BOULEVARD • SUITE 200 • TUCSON, ARIZONA 85716-5300
(520) 322-5000 • (520) 322-5585 (Fax)

EVO DeCONCINI (1901-1986)

JOHN R. McDONALD	DENNIS DECONCINI
RICHARD M. YETWIN	JOHN C. LACY
JOHN C. RICHARDSON	JAMES A. JUTRY
SPENCER A. SMITH	MICHAEL R. URMAN
DENISE M. BAINTON	GARY F. URMAN
WAYNE E. YEHLING	DAVID V. SANDERSON
SHELTON L. FREEMAN	ALYCE L. PENNINGTON
BARRY M. COREY	LISA ANNE SMITH
NATHAN B. HANNAH	ALICE W. CALLISON
NANCY J. MARCH	IRA M. SCHWARTZ
MICHAEL A. CORDIER	HEATHER K. GAINES
MARK D. LAMMERS	LISA SCHRINER LEWIS
MARIAN C. LALONDE	KRISTEN B. KLOTZ
EMILY R. TAYLOR	JOHN C. E. BARRETT
GREGORY D. HONIG	

SARA J. VANCE - OF COUNSEL
BARRON & POLK, P.L.L.C. - OF COUNSEL
JAY M. POLK
JOHN H. BARRON, III
BARRETT L. KIME - OF COUNSEL

7310 N. 16TH STREET, SUITE 330
PHOENIX, ARIZONA 85020
(602) 282-0500
FAX (602) 282-0520

19 WEST BIRCH AVENUE
FLAGSTAFF, ARIZONA 86001
(928) 214-0488
FAX: (928) 214-6212

1615 "L" STREET NW, SUITE 850
WASHINGTON, D.C. 20036
(202) 833-8001
FAX: (202) 315-3600

August 21, 2008

www.deconcinimcdonald.com

PLEASE REPLY TO TUCSON

rbarnes@dmyl.com

Via Federal Express

Arizona State Office
Bureau of Land Management
Attention: Public Room
One North Central Avenue, Suite 800
Phoenix, AZ 85004-4427

RE: **Payment of Claim Maintenance Fee; Twin Buttes Properties, Inc.**

Ladies and Gentlemen:

Delivered herewith is a check in the amount of \$7,750.00 as payment of the claim maintenance fees pursuant to the 30 U.S.C. § 28f(a), as modified by 43 C.F.R. § 3830.21, as authorized by 30 U.S.C. § 28j(c) for the assessment year beginning September 1, 2008, on behalf of Twin Buttes Properties, Inc. A copy of the Certification of Payment of Maintenance Fee in Lieu of Affidavit of Annual Assessment Work to be recorded with the Pima County Recorder's Office is also enclosed herewith.

Please return a date-stamped copy of this letter and the affidavit along with the receipt for payment to this office. Thank you for your assistance and please feel free to contact me or John Lacy with any questions or concerns.

Sincerely,

Robin E Barnes

Robin E. Barnes, CP
Certified Paralegal

reb

c. w/enc. Harold Metz
I:\FILES\DOCS\TWIN01\870387\LTR\HX9926.DOC

62
10/13/08 10:25 AM

After recording, please return to:
John C. Lacy
DeConcini McDonald Yetwin & Lacy, P.C.
2525 E. Broadway Blvd., #200
Tucson, AZ 85716

STATE OF ARIZONA)
) ss:
County of Pima)

**CERTIFICATION OF PAYMENT OF MAINTENANCE FEE
IN LIEU OF AFFIDAVIT OF ANNUAL ASSESSMENT WORK**

John C. Lacy, being first duly sworn, deposes and says that:


1. He is an agent for the Twin Buttes Properties, Inc., an Arizona corporation, the owner of the lode mining claims situated in the Pima Mining District, Pima County, Arizona (the "Claims"), the location notices of which are of record in said county, and in the records of the Arizona State Office of the Bureau of Land Management under the file numbers indicated in the attached Exhibit A.

2. Pursuant to the 30 U.S.C. § 28f(a), as modified by 43 C.F.R. § 3830.21, as authorized by 30 U.S.C. § 28j(c), the owner has paid a maintenance fee of \$125 per claim for the assessment year beginning September 1, 2008, and this Certificate is in lieu of an affidavit of performance of annual assessment work or notice of intent of hold.

3. The name and address of the owners of Claims for which this Certificate is prepared are Twin Buttes Properties, Inc., 18550 S. La Cañada Drive, #2, Sahuarita, AZ 85629. THIS IS NOT A CHANGE OF ADDRESS


4. The Claims are held and claimed by the owner for the valuable mineral contained therein.

DATED this 21st day of August, 2008.



John C. Lacy

Sworn and subscribe to before me this 21st day of August, 2008, by John C. Lacy.





Notary Public

RECORDED
INDEXED
AUG 21 2008
TUCSON, AZ

DECONCINI McDONALD YETWIN & LACY

A PROFESSIONAL CORPORATION
ATTORNEYS AT LAW

2525 EAST BROADWAY BOULEVARD • SUITE 200 • TUCSON, ARIZONA 85716-5300
(520) 322-5000 • (520) 322-5585 (Fax)

EVO DECONCINI (1901-1988)

JOHN R. McDONALD
RICHARD M. YETWIN
JOHN C. RICHARDSON
SPENCER A. SMITH
DENISE M. BAINTON
WAYNE E. YEHLING
SHELTON L. FREEMAN
BARRY M. COREY
NATHAN B. HANNAH
NANCY J. MARCH
MICHAEL A. CORDIER
MARK D. LAMMERS
MARIAN C. LALONDE
EMILY R. TAYLOR
GREGORY D. HONIG

DENNIS DECONCINI
JOHN C. LACY
JAMES A. JUTRY
MICHAEL R. URMAN
GARY F. URMAN
DAVID V. SANDERSON
ALYCE L. PENNINGTON
LISA ANNE SMITH
ALICE W. CALLISON
IRA M. SCHWARTZ
HEATHER K. GAINES
LISA SCHRINER LEWIS
KRISTEN B. KLOTZ
JOHN C. E. BARRETT

SARA J. VANCE - OF COUNSEL
BARRON & POLK, P.L.L.C. - OF COUNSEL
JAY M. POLK
JOHN H. BARRON, III
BARRETT L. KIME - OF COUNSEL

7310 N. 16TH STREET, SUITE 330
PHOENIX, ARIZONA 85020
(602) 282-0500
FAX (602) 282-0520

19 WEST BIRCH AVENUE
FLAGSTAFF, ARIZONA 86001
(928) 214-0488
FAX: (928) 214-8212

1615 "L" STREET NW, SUITE 850
WASHINGTON, D.C. 20036
(202) 833-8001
FAX: (202) 315-3600

August 21, 2008

www.deconcinimcdonald.com

PLEASE REPLY TO TUCSON

rbarnes@dmyl.com

Via Federal Express

Arizona State Office
Bureau of Land Management
Attention: Public Room
One North Central Avenue, Suite 800
Phoenix, AZ 85004-4427

RE: **Payment of Claim Maintenance Fee; Manuel R. Hernandez**

Ladies and Gentlemen:

Delivered herewith is a check in the amount of \$5,000.00 as payment of the claim maintenance fees pursuant to the 30 U.S.C. § 28f(a), as modified by 43 C.F.R. § 3830.21, as authorized by 30 U.S.C. § 28j(c) for the assessment year beginning September 1, 2008, on behalf of Manuel R. Hernandez. A copy of the Certification of Payment of Maintenance Fee in Lieu of Affidavit of Annual Assessment Work to be recorded with the Cochise County Recorder's Office is also enclosed herewith.

Please return a date-stamped copy of this letter and the affidavit along with the receipt for payment to this office. Thank you for your assistance and please feel free to contact me or John Lacy with any questions or concerns.

Sincerely,

Robin E Barnes

Robin E. Barnes, CP
Certified Paralegal

reb

c. w/enc.

Manuel Hernandez
Manny Hernandez (via email)
Jana Flagler

I:\FILES\DOCS\HERN10\261166\LTR\HX9897.DOC

40
SEARCHED
SERIALIZED
INDEXED
FILED
AUG 21 2008
TUCSON
AZ

After recording, please return to:
John C. Lacy
DeConcini McDonald Yetwin & Lacy, P.C.
2525 E. Broadway Blvd., #200
Tucson, AZ 85716

STATE OF ARIZONA)
) ss:
County of Pima)

**CERTIFICATION OF PAYMENT OF MAINTENANCE FEE
IN LIEU OF AFFIDAVIT OF ANNUAL ASSESSMENT WORK**

John C. Lacy, being first duly sworn, deposes and says that:

1. He is an agent for Manuel R. Hernandez, the owner of the unpatented lode mining claims situated in Cochise County, Arizona (the "Claims"), the location notices of which are of record in Cochise County, and in the records of the Arizona State Office of the Bureau of Land Management under the file numbers indicated in the attached Exhibit A. The Claims are situated in Section 33, Township 18 South, Range 25 East, and Sections 4 and 9, Township 19 South, Range 25 East, Gila and Salt River Meridian.

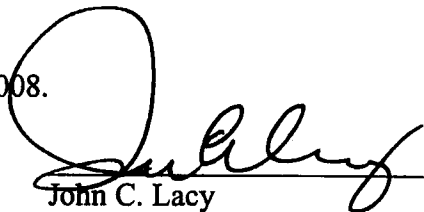
2. Pursuant to the 30 U.S.C. § 28f(a), as modified by 43 C.F.R. § 3830.21, as authorized by 30 U.S.C. § 28j(c), the owners have paid a maintenance fee of \$125 per claim for the assessment year beginning September 1, 2008, and this Certificate is in lieu of an affidavit of performance of annual assessment work or notice of intent of hold.

3. The name and address of the owner of the Claims for which this Certificate is prepared are P.O. Box 61, Pearce, AZ 85625.

THIS IS NOT A CHANGE OF ADDRESS


4. The Claims are held and claimed by the owner for the valuable minerals contained therein.

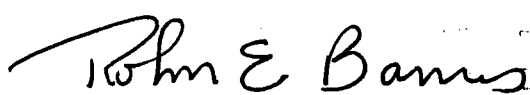
DATED this 21st day of August, 2008.



John C. Lacy

Sworn and subscribed before me this 21st day of August, 2008, by John C. Lacy, Agent for Manuel R. Hernandez.





Notary Public

DECONCINI McDONALD YETWIN & LACY

A PROFESSIONAL CORPORATION
ATTORNEYS AT LAW
2525 EAST BROADWAY BOULEVARD • SUITE 200 • TUCSON, ARIZONA 85716-5300
(520) 322-5000 • (520) 322-5585 (Fax)

EVO DECONCINI (1901-1986)

JOHN R. McDONALD
RICHARD M. YETWIN
JOHN C. RICHARDSON
SPENCER A. SMITH
DENISE M. BAINTON
WAYNE E. YEHLING
SHELTON L. FREEMAN
BARRY M. COREY
NATHAN B. HANNAH
NANCY J. MARCH
MICHAEL A. CORDIER
MARK D. LAMMERS
MARIAN C. LALONDE
EMILY R. TAYLOR
GREGORY D. HONIG

DENNIS DECONCINI
JOHN C. LACY
JAMES A. JUTRY
MICHAEL R. URMAN
GARY F. URMAN
DAVID V. SANDERSON
ALYCE L. PENNINGTON
LISA ANNE SMITH
ALICE W. CALLISON
IRA M. SCHWARTZ
HEATHER K. GAINES
LISA SCHRINER LEWIS
KRISTEN B. KLOTZ
JOHN C. E. BARRETT

SARA J. VANCE - OF COUNSEL
BARRON & POLK, P.L.L.C. - OF COUNSEL
JAY M. POLK
JOHN H. BARRON, III
BARRETT L. KIME - OF COUNSEL

August 21, 2008

7310 N. 16TH STREET, SUITE 330
PHOENIX, ARIZONA 85020
(602) 282-0500
FAX (602) 282-0520

19 WEST BIRCH AVENUE
FLAGSTAFF, ARIZONA 86001
(928) 214-0466
FAX: (928) 214-6212

1615 "L" STREET NW, SUITE 850
WASHINGTON, D.C. 20036
(202) 833-8001
FAX: (202) 315-3800

www.deconcinimcdonald.com

PLEASE REPLY TO TUCSON

rbarnes@dmyl.com

Via Federal Express

Arizona State Office
Bureau of Land Management
Attention: Public Room
One North Central Avenue, Suite 800
Phoenix, AZ 85004-4427

RE: **Payment of Claim Maintenance Fee; Dunbar Stone Company, Inc.**

Ladies and Gentlemen:

Delivered herewith are two (2) checks in the amount of \$4,250 and \$1,125, respectively, as payment of the claim maintenance fees pursuant to the 30 U.S.C. § 28f(a), as modified by 43 C.F.R. § 3830.21, as authorized by 30 U.S.C. § 28j(c) for the assessment year beginning September 1, 2008, on behalf of Dunbar Stone Company, Inc. A copy of the Certifications of Payment of Maintenance Fee in Lieu of Affidavit of Annual Assessment Work to be recorded with the Coconino and Mohave County Recorder's Offices are also enclosed herewith.

Please return a date-stamped copy of this letter and the affidavits along with the receipt for payment to this office. Thank you for your assistance and please feel free to contact me or John Lacy with any questions or concerns.

Sincerely,



Robin E. Barnes, CP
Certified Paralegal

reb

c. w/enc. Gerald Dunbar
I:\FILES\DOCS\DUNB01\870135\LTR\HX9933.DOC

34

2008 AUG 25 10:00 AM

2008 AUG 25 10:00 AM

After recording, please return to:
 John C. Lacy
 DeConcini McDonald Yetwin & Lacy, P.C.
 2525 E. Broadway Blvd., #200
 Tucson, AZ 85716

STATE OF ARIZONA)
) ss:
 County of Pima)

**CERTIFICATION OF PAYMENT OF MAINTENANCE FEE
 IN LIEU OF AFFIDAVIT OF ANNUAL ASSESSMENT WORK**

RECEIVED
 BLM / TUCSON OFFICE
 7/23 4:03 25 A G 09

John C. Lacy, being first duly sworn, deposes and says that:

1. He is an agent for Dunbar Stone Company, Inc., one of the owners of the following described unpatented lode mining claims situated in Coconino County, Arizona (the "Claims"), the location notices of which are of record in said county, and in the records of the Arizona State Office of the Bureau of Land Management under the file numbers indicated as follows:

<i>Name of Claim</i>	<i>Coconino Cty Recds Document No.</i>	<i>BLM Serial A MC No.</i>
Bakers Quarries	3032985	353058
Cedar Ridge #1	3060523	353060
Cedar Ridge #2	3060524	353061
Cedar Ridge #3	3033549	353062
Cedar Ridge #4	3033550	353063
Cedar Ridge #5	3033551	353064
Hawk Grove #1	3033556	353068
Hawk Grove #2	3033557	353069
Hawk Grove #3	3033558	353070
Hawk Grove #4	3033559	353071
High Time	3033827	353072
Lone Star	3033828	353074
Morning Glory	3033826	353075
Red Bird	3033829	353076
Red Rock #1	3033543	353077
Red Rock #2	3033544	353078
Red Rock #3	3033545	353079
Red Rock #4	3033546	353080
Seven Sides	3033828	353081
Shady Ridge #1	3033552	353082
Shady Ridge #2	3033553	353083
Shady Ridge #3	3033554	353084

DECONCINI McDONALD YETWIN & LACY

A PROFESSIONAL CORPORATION
ATTORNEYS AT LAW

2525 EAST BROADWAY BOULEVARD • SUITE 200 • TUCSON, ARIZONA 85716-5300
(520) 322-5000 • (520) 322-5585 (Fax)

EVO DECONCINI (1901-1986)

JOHN R. McDONALD
RICHARD M. YETWIN
JOHN C. RICHARDSON
SPENCER A. SMITH
DENISE M. BAINTON
WAYNE E. YEHLING
SHELTON L. FREEMAN
BARRY M. COREY
NATHAN B. HANNAH
NANCY J. MARCH
MICHAEL A. CORDIER
MARK D. LAMMERS
MARIAN C. LALONDE
EMILY R. TAYLOR
GREGORY D. HONIG

DENNIS DECONCINI
JOHN C. LACY
JAMES A. JUTRY
MICHAEL R. URMAN
GARY F. URMAN
DAVID V. SANDERSON
ALYCE L. PENNINGTON
LISA ANNE SMITH
ALICE W. CALLISON
IRA M. SCHWARTZ
HEATHER K. GAINES
LISA SCHRINER LEWIS
KRISTEN B. KLOTZ
JOHN C. E. BARRETT

SARA J. VANCE - OF COUNSEL
BARRON & POLK, P.L.L.C. - OF COUNSEL
JAY M. POLK
JOHN H. BARRON, III
BARRETT L. KIME - OF COUNSEL

7310 N. 16TH STREET, SUITE 330
PHOENIX, ARIZONA 85020
(602) 282-0500
FAX: (602) 282-0520

19 WEST BIRCH AVENUE
FLAGSTAFF, ARIZONA 86001
(928) 214-0486
FAX: (928) 214-6212

1615 "L" STREET NW, SUITE 850
WASHINGTON, D.C. 20036
(202) 833-8001
FAX: (202) 315-3600

August 21, 2008

www.deconcinimcdonald.com

PLEASE REPLY TO TUCSON

rbarnes@dmyl.com

Via Federal Express

Arizona State Office
Bureau of Land Management
Attention: Public Room
One North Central Avenue, Suite 800
Phoenix, AZ 85004-4427

RE: **Payment of Claim Maintenance Fee; Robert H. Rowley**

Ladies and Gentlemen:

Delivered herewith is a check in the amount of \$4,250.00 as payment of the claim maintenance fees pursuant to the 30 U.S.C. § 28f(a), as modified by 43 C.F.R. § 3830.21, as authorized by 30 U.S.C. § 28j(c) for the assessment year beginning September 1, 2008, on behalf of Robert H. Rowley. A copy of the Certification of Payment of Maintenance Fee in Lieu of Affidavit of Annual Assessment Work to be recorded with the Pima County Recorder's Office is also enclosed herewith.

Please return a date-stamped copy of this letter and the affidavit along with the receipt for payment to this office. Thank you for your assistance and please feel free to contact me or John Lacy with any questions or concerns.

Sincerely,



Robin E. Barnes, CP
Certified Paralegal

reb

c. w/enc.

Robert Rowley

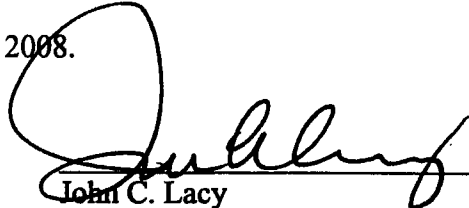
I:\FILES\DOCS\ROWL03\260780\LTR\HX9196.DOC

Dunbar, Gerald E. Dunbar, Natalie Dunbar and Ronald Dunbar, P.O. Box 430, Chino Valley AZ 86323.

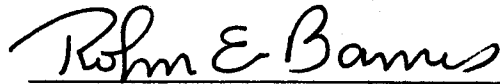
THIS IS NOT A CHANGE OF ADDRESS

4. The Claims are held and claimed by the owner for the valuable mineral contained therein.

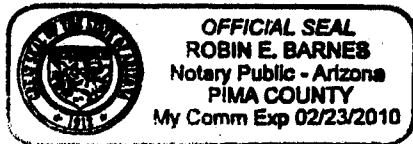
DATED this 21st day of August, 2008.


John C. Lacy

Sworn and subscribe to before me this 2nd day of August, 2008, by John C. Lacy.


Notary Public

I:\FILES\DOCS\DUNB01\870135\DOC\HW3287.DOC



RECEIVED
PLMAY 2008 OFFICE
2008 AUG 25 A 8:09
PIMA COUNTY

DECONCINI McDONALD YETWIN & LACY

A PROFESSIONAL CORPORATION
ATTORNEYS AT LAW

2525 EAST BROADWAY BOULEVARD • SUITE 200 • TUCSON, ARIZONA 85716-5300
(520) 322-5000 • (520) 322-5585 (Fax)

EVO DECONCINI (1901-1986)

JOHN R. McDONALD
RICHARD M. YETWIN
JOHN C. RICHARDSON
SPENCER A. SMITH
DENISE M. BAINTON
WAYNE E. YEHLING
SHELTON L. FREEMAN
BARRY M. COREY
NATHAN B. HANNAH
NANCY J. MARCH
MICHAEL A. CORDIER
MARK D. LAMMERS
MARIAN C. LALONDE
EMILY R. TAYLOR
GREGORY D. HONIG

DENNIS DECONCINI
JOHN C. LACY
JAMES A. JUTRY
MICHAEL R. URMAN
GARY F. URMAN
DAVID V. SANDERSON
ALYCE L. PENNINGTON
LISA ANNE SMITH
ALICE W. CALLISON
IRA M. SCHWARTZ
HEATHER K. GAINES
LISA SCHRINER LEWIS
KRISTEN B. KLOTZ
JOHN C. E. BARRETT

SARA J. VANCE - OF COUNSEL
BARRON & POLK, P.L.L.C. - OF COUNSEL
JAY M. POLK
JOHN H. BARRON, III
BARRETT L. KIME - OF COUNSEL

August 21, 2008

7310 N. 16TH STREET, SUITE 330
PHOENIX, ARIZONA 85020
(602) 282-0500
FAX (602) 282-0520

19 WEST BIRCH AVENUE
FLAGSTAFF, ARIZONA 86001
(928) 214-0488
FAX: (928) 214-8212

1615 "L" STREET NW, SUITE 850
WASHINGTON, D.C. 20036
(202) 833-8001
FAX: (202) 315-3600

www.deconcinimcdonald.com

PLEASE REPLY TO TUCSON

rbarnes@dmyl.com

Via Federal Express

Arizona State Office
Bureau of Land Management
Attention: Public Room
One North Central Avenue, Suite 800
Phoenix, AZ 85004-4427

RE: **Payment of Claim Maintenance Fee; SGV Resources, Inc.**

Ladies and Gentlemen:

Delivered herewith is a check in the amount of \$24,500.00 as payment of the claim maintenance fees pursuant to the 30 U.S.C. § 28f(a), as modified by 43 C.F.R. § 3830.21, as authorized by 30 U.S.C. § 28j(c) for the assessment year beginning September 1, 2008, on behalf of SGV Resources, Inc. A copy of the Certifications of Payment of Maintenance Fee in Lieu of Affidavit of Annual Assessment Work to be recorded with the Mohave and Yavapai County Recorder's Offices are also enclosed herewith.

Please return a date-stamped copy of this letter and the affidavits along with the receipt for payment to this office. Thank you for your assistance and please feel free to contact me or John Lacy with any questions or concerns.

Sincerely,

Robin E Barnes

Robin E. Barnes, CP
Certified Paralegal

reb

c. w/enc. John King (via email)
I:\FILES\DOCS\ASCE01\280942\LTR\HX9534.DOC

After recording, please return to:

Robin E. Barnes
DeConcini McDonald Yetwin & Lacy, P.C.
2525 E. Broadway Blvd., #200
Tucson, AZ 85716

STATE OF ARIZONA)
) ss:
County of Pima)

**CERTIFICATION OF PAYMENT OF MAINTENANCE FEE
IN LIEU OF AFFIDAVIT OF ANNUAL ASSESSMENT WORK**

John C. Lacy, being first duly sworn, deposes and says that:


1. He is an agent for SGV Resources, Inc., a Nevada corporation, owner of the unpatented lode mining claims situated in Yavapai County, Arizona (the "Claims"), the location notices of which are of record in said county, and in the records of the Arizona State Office of the Bureau of Land Management under the file numbers indicated in the attached Exhibit A.

2. Pursuant to the 30 U.S.C. § 28f(a), as modified by 43 C.F.R. § 3830.21, as authorized by 30 U.S.C. § 28j(c), the owner has paid a maintenance fee of \$125 per claim for the assessment year beginning September 1, 2008, and this Certificate is in lieu of an affidavit of performance of annual assessment work or notice of intent of hold.

3. The name and address of the owner of Claims for which this Certificate is prepared are SGV Resources, Inc., 502 N. Division St., Carson City, NV 89703.
THIS IS NOT A CHANGE OF ADDRESS

4. The Claims are held and claimed by the owner for the valuable mineral contained therein.

DATED this 21st day of August, 2008.




John C. Lacy

Sworn and subscribe to before me this 21st day of August, 2008, by John C. Lacy, Agent for SGV Resources, Inc.



Notary Public



RECORDED
INDEXED
AUG 25 2008
PIMA COUNTY

DECONCINI McDONALD YETWIN & LACY

A PROFESSIONAL CORPORATION

ATTORNEYS AT LAW

2525 EAST BROADWAY BOULEVARD • SUITE 200 • TUCSON, ARIZONA 85716-5300
(520) 322-5000 • (520) 322-5585 (Fax)

EVO DECONCINI (1901-1986)

JOHN R. McDONALD
RICHARD M. YETWIN
JOHN C. RICHARDSON
SPENCER A. SMITH
DENISE M. BAINTON
WAYNE E. YEHLING
SHELTON L. FREEMAN
BARRY M. COREY
NATHAN B. HANNAH
NANCY J. MARCH
MICHAEL A. CORDIER
MARK D. LAMMERS
MARIAN C. LALONDE
EMILY R. TAYLOR
GREGORY D. HONIG

DENNIS DECONCINI
JOHN C. LACY
JAMES A. JUTRY
MICHAEL R. URMAN
GARY F. URMAN
DAVID V. SANDERSON
ALYCE L. PENNINGTON
LISA ANNE SMITH
ALICE W. CALLISON
IRA M. SCHWARTZ
HEATHER K. GAINES
LISA SCHRINER LEWIS
KRISTEN B. KLOTZ
JOHN C. E. BARRETT

SARA J. VANCE - OF COUNSEL
BARRON & POLK, P.L.L.C. - OF COUNSEL
JAY M. POLK
JOHN H. BARRON, III
BARRETT L. KIME - OF COUNSEL

August 21, 2008

7310 N. 16TH STREET, SUITE 330
PHOENIX, ARIZONA 85020
(602) 282-0500
FAX (602) 282-0520

19 WEST BIRCH AVENUE
FLAGSTAFF, ARIZONA 86001
(928) 214-0488
FAX: (928) 214-8212

1815 "L" STREET NW, SUITE 850
WASHINGTON, D.C. 20036
(202) 833-8001
FAX: (202) 315-3800

www.deconcinimcdonald.com

PLEASE REPLY TO TUCSON

rbarnes@dmyl.com

Via Federal Express

Arizona State Office
Bureau of Land Management
Attention: Public Room
One North Central Avenue, Suite 800
Phoenix, AZ 85004-4427

RE: **Payment of Claim Maintenance Fee; CDO Ranching & Development, L.P.**

Ladies and Gentlemen:

Delivered herewith is a check in the amount of \$4,000.00 as payment of the claim maintenance fees pursuant to the 30 U.S.C. § 28f(a), as modified by 43 C.F.R. § 3830.21, as authorized by 30 U.S.C. § 28j(c) for the assessment year beginning September 1, 2008, on behalf of CDO Ranching & Development, L.P. A copy of the Certification of Payment of Maintenance Fee in Lieu of Affidavit of Annual Assessment Work to be recorded with the Pinal County Recorder's Office is also enclosed herewith.

Please return a date-stamped copy of this letter and the affidavit along with the receipt for payment to this office. Thank you for your assistance and please feel free to contact me or John Lacy with any questions or concerns.

Sincerely,

Robin E. Barnes

Robin E. Barnes, CP
Certified Paralegal

reb

c. w/enc. Christina Sanchez
I:\FILES\DOCS\SPAC01\900934\LTR\HX9378.DOC

27
D:\MAIL\BARNES\AUG 21 2008

Name of Claim	Original Notice		Amended Notice		BLM Serial
	Book	Page	Book	Page	A MC #
Emerald #12	5282	281			364272
Emerald #13	5282	282			364273
Emerald #14	5282	283			364274
Emerald #15	5282	284			364275
Emerald #16	5282	285			364276
Emerald #17	5282	286			364277
Emerald #18	5282	287			364278
Emerald #19	5282	288			364279
Emerald #20	5282	289			364280
Emerald #21	5349	445-446			364620
Emerald #22	5349	447-448			364621
Emerald #30	5349	463-464			364622
Emerald #31	5349	465-466			364623
Emerald #43	5349	489-490			364624
Emerald #44	5349	491-492			364625
Emerald #45	5349	493-494			364626

364261

✓

I:\FILES\DOCS\ASCE01\271268\DOCH68322.DOC

RECEIVED
BLM LAND OFFICE
2009 APR 25 A 8:12
P. M. ...

DECONCINI McDONALD YETWIN & LACY

A PROFESSIONAL CORPORATION
ATTORNEYS AT LAW

2525 EAST BROADWAY BOULEVARD • SUITE 200 • TUCSON, ARIZONA 85716-5300
(520) 322-5000 • (520) 322-5585 (Fax)

EVO DECONCINI (1901-1986)

JOHN R. McDONALD
RICHARD M. YETWIN
JOHN C. RICHARDSON
SPENCER A. SMITH
DENISE M. BAINTON
WAYNE E. YEHLING
SHELTON L. FREEMAN
BARRY M. COREY
NATHAN B. HANNAH
NANCY J. MARCH
MICHAEL A. CORDIER
MARK D. LAMMERS
MARIAN C. LALONDE
EMILY R. TAYLOR
GREGORY D. HONIG

DENNIS DECONCINI
JOHN C. LACY
JAMES A. JUTRY
MICHAEL R. URMAN
GARY F. URMAN
DAVID V. SANDERSON
ALYCE L. PENNINGTON
LISA ANNE SMITH
ALICE W. CALLISON
IRA M. SCHWARTZ
HEATHER K. GAINES
LISA SCHRINER LEWIS
KRISTEN B. KLOTZ
JOHN C. E. BARRETT

SARA J. VANCE - OF COUNSEL
BARRON & POLK, P.L.L.C. - OF COUNSEL
JAY M. POLK
JOHN H. BARRON, III
BARRETT L. KIME - OF COUNSEL

August 21, 2008

7310 N. 16TH STREET, SUITE 330
PHOENIX, ARIZONA 85020
(602) 282-0500
FAX (602) 282-0520

19 WEST BIRCH AVENUE
FLAGSTAFF, ARIZONA 86001
(928) 214-0466
FAX: (928) 214-6212

1615 "L" STREET NW, SUITE 850
WASHINGTON, D.C. 20036
(202) 833-8001
FAX: (202) 315-3600

www.deconcini-mcdonald.com

PLEASE REPLY TO TUCSON

rbarnes@dmyl.com

Via Federal Express

Arizona State Office
Bureau of Land Management
Attention: Public Room
One North Central Avenue, Suite 800
Phoenix, AZ 85004-4427

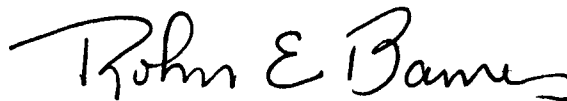
RE: **Payment of Claim Maintenance Fee; Arizona Minerals Inc.**

Ladies and Gentlemen:

Delivered herewith is a check in the amount of \$18,875.00 as payment of the claim maintenance fees pursuant to the 30 U.S.C. § 28f(a), as modified by 43 C.F.R. § 3830.21, as authorized by 30 U.S.C. § 28j(c) for the assessment year beginning September 1, 2008, on behalf of Arizona Minerals Inc. A copy of the Certification of Payment of Maintenance Fee in Lieu of Affidavit of Annual Assessment Work to be recorded with the Santa Cruz County Recorder's Office is also enclosed herewith.

Please return a date-stamped copy of this letter and the affidavit along with the receipt for payment to this office. Thank you for your assistance and please feel free to contact me or John Lacy with any questions or concerns.

Sincerely,



Robin E. Barnes, CP
Certified Paralegal

reb

c. w/enc.

Yvonne Amayo

I:\FILES\DOCS\AUGU05\25103\1\LTR\HX9371.DOC

RECEIVED
BLM OFFICE
AUG 25 9 13

After recording, please return to:
John C. Lacy
DeConcini McDonald Yetwin & Lacy, P.C.
2525 E. Broadway Blvd., #200
Tucson, AZ 85716

STATE OF ARIZONA)
) ss:
County of Pima)

**CERTIFICATION OF PAYMENT OF MAINTENANCE FEE
IN LIEU OF AFFIDAVIT OF ANNUAL ASSESSMENT WORK**

John C. Lacy, being first duly sworn, deposes and says that:


1. He is an agent for Arizona Minerals Inc., a Nevada corporation, the owner of the unpatented lode mining claims situated in Santa Cruz County, Arizona (the "Claims"), the location notices of which are of record in Santa Cruz County, and in the records of the Arizona State Office of the Bureau of Land Management under the file numbers indicated in the attached Exhibit A.

2. Pursuant to the 30 U.S.C. § 28f(a), as modified by 43 C.F.R. § 3830.21, as authorized by 30 U.S.C. § 28j(c), the owners have paid a maintenance fee of \$125 per claim for the assessment year beginning September 1, 2008, and this Certificate is in lieu of an affidavit of performance of annual assessment work or notice of intent of hold.

3. The name and address of the owner of the Claims for which this Certificate is prepared are Arizona Minerals Inc., 5903 Larch Street, Vancouver, B.C. V6M 4E5, Canada. THIS IS NOT A CHANGE OF ADDRESS


4. The Claims are held and claimed by the owners for the valuable minerals contained therein.

DATED this 21st day of August, 2008.



John C. Lacy

RECEIVED
BLM
AZ STATE OFFICE
2008 AUG 25 A 0:13

Sworn and subscribed before me this 21st day of August, 2008, by John C. Lacy, Agent for Arizona Minerals Inc.


Notary Public

I:\FILES\DOCS\AUGU05\251031\DOC\HV3590.DOC



DECONCINI McDONALD YETWIN & LACY

A PROFESSIONAL CORPORATION
ATTORNEYS AT LAW
2525 EAST BROADWAY BOULEVARD • SUITE 200 • TUCSON, ARIZONA 85716-5300
(520) 322-5000 • (520) 322-5585 (Fax)

EVO DECONCINI (1901-1988)

JOHN R. McDONALD
RICHARD M. YETWIN
JOHN C. RICHARDSON
SPENCER A. SMITH
DENISE M. BAINTON
WAYNE E. YEHLING
SHELTON L. FREEMAN
BARRY M. COREY
NATHAN B. HANNAH
NANCY J. MARCH
MICHAEL A. CORDIER
MARK D. LAMMERS
MARIAN C. LALONDE
EMILY R. TAYLOR
GREGORY D. HONIG

DENNIS DECONCINI
JOHN C. LACY
JAMES A. JUTRY
MICHAEL R. URMAN
GARY F. URMAN
DAVID V. SANDERSON
ALYCE L. PENNINGTON
LISA ANNE SMITH
ALICE W. CALLISON
IRA M. SCHWARTZ
HEATHER K. GAINES
LISA SCHRINER LEWIS
KRISTEN B. KLOTZ
JOHN C. E. BARRETT

SARA J. VANCE - OF COUNSEL
BARRON & POLK, P.L.L.C. - OF COUNSEL
JAY M. POLK
JOHN H. BARRON, III
BARRETT L. KIME - OF COUNSEL

7310 N. 18TH STREET, SUITE 330
PHOENIX, ARIZONA 85020
(602) 282-0500
FAX (602) 282-0520

19 WEST BIRCH AVENUE
FLAGSTAFF, ARIZONA 86001
(928) 214-0466
FAX: (928) 214-6212

1815 "L" STREET NW, SUITE 850
WASHINGTON, D.C. 20036
(202) 833-8001
FAX: (202) 315-3600

August 21, 2008

www.deconcinimcdonald.com

PLEASE REPLY TO TUCSON

rbarnes@dmyl.com

Via Federal Express

Arizona State Office
Bureau of Land Management
Attention: Public Room
One North Central Avenue
Suite 800
Phoenix, AZ 85004-4427

RE: **Payment of Claim Maintenance Fee; Guadalupe Bianes**

Ladies and Gentlemen:

Delivered herewith is a check in the amount of \$500.00 as payment of the claim maintenance fees pursuant to the 30 U.S.C. § 28f(a), as modified by 43 C.F.R. § 3830.21, as authorized by 30 U.S.C. § 28j(c) for the assessment year beginning September 1, 2008, on behalf of Guadalupe Bianes. A copy of the Certification of Payment of Maintenance Fee in Lieu of Affidavit of Annual Assessment Work is also enclosed herewith.

Please return a date-stamped copy of this letter and the affidavit along with the receipt for payment to this office. Thank you for your assistance and please feel free to contact me or John Lacy with any questions or concerns.

Sincerely,



Robin E. Barnes, CP
Certified Paralegal

reb

c. w/enc. Renee Davenport
I:\FILES\DOCS\DAVE02\960420\LTR\HX9181.DOC

RECEIVED
BLM
OFFICE
2008 AUG 25 AM 8:11

<i>Name of Claim</i>	<i>Location Date</i>	<i>Santa Cruz County Fee Number</i>	<i>BLM Serial A MC No.</i>
Shell 127	05/11/2007	2007-08164	383374
Amended	05/05/2008	2008-05514	
Shell 128	05/11/2007	2007-08165	383375
Shell 129	05/11/2007	2007-08166	383376
Amended	05/05/2008	2008-05515	
Shell 130	05/11/2007	2007-08167	383377
Shell 131	05/11/2007	2007-08168	383378
Amended	05/01/2008	2008-05516	
Shell 132	05/11/2007	2007-08169	383379
Shell 133	05/11/2007	2007-08170	383380
Amended	05/01/2008	2008-05517	
Shell 134	05/14/2007	2007-08171	383381
Shell 135	05/14/2007	2007-08172	383382
Amended	05/01/2008	2008/05518	
Shell 136	05/23/2007	2007-08173	383383
Amended	05/07/2008	2008-05519	
Shell 137	05/23/2007	2007-08174	383384
Shell 138	05/23/2007	2007-08175	383385
Shell 139	05/23/2007	2007-08176	383386
Shell 140	05/18/2007	2007-08177	383387
Amended	05/07/2008	2008-05520	
Shell 141	05/18/2007	2007-08178	383388
Amended	05/07/2008	2008-05521	
Shell 142	05/16/2007	2007-08179	383389
Amended	05/06/2008	2008-05522	
Shell 143	05/16/2007	2007-08180	383390
Shell 144	05/16/2007	2007-08181	383391
Amended	05/06/2008	2008-05523	
Shell 145	05/16/2007	2007-08182	383392
Amended	05/06/2008	2008-05524	
Shell 146	05/14/2007	2007-08183	383393
Amended	05/01/2008	2008-05525	
Shell 147	05/14/2007	2007-08184	383394
Shell 148	05/14/2007	2007-08185	383395
Amended	05/01/2008	2008-05526	
Shell 149	05/14/2007	2007-08186	383396
Amended	05/01/2008	2008-05527	
Shell 150	05/21/2008	2008-05632	392439
Amended	'07/22/2008	2008-07615	

I:\FILES\DOCS\AUGU05\251031\DOCHK3276.DOC

RECEIVED
 BLM/AZ REGIONAL OFFICE
 JUN 10 2008 A 9:13

United States Department of the Interior
Bureau of Land Management
 BUSINESS & SUPPORT SVCS DIV
 ONE N CENTRAL AVE SUITE 800
 PHOENIX, AZ 85004 -4427
 Phone: (602) 417-9200

Receipt

No: 1771036

Transaction #: 1828734	
Date of Transaction: 08/26/2008	
CUSTOMER:	DECONCINI, MCDONALD, YETWIN & LACY 2525 E BROADWAY STE 200 TUCSON, AZ 85716

LINE #	QTY	DESCRIPTION	REMARKS	UNIT PRICE	TOTAL
1	13.00	LOCATABLE MINERALS / MINING CLAIMS-NOT NEW-UNADJUD, ONE AUTH NO. ONLY / MINING CLAIM MONEY RECEIVED (455) CASES: AMC361381/\$35625.00, AMC24466/\$10750.00, AMC350123/\$250.00, AMC369028/\$375.00, AMC83697/\$6750.00, AMC19084/\$7750.00, AMC379641/\$5000.00, AMC353058/\$5375.00, AMC373528/\$4250.00, AMC75989/\$24500.00, AMC368208/\$4000.00, AMC51409/\$18875.00, AMC85037/\$500.00	MAINT 2009 (992)	- n/a -	124000.00
TOTAL:					\$124,000.00

PAYMENT INFORMATION			
1	AMOUNT:	\$35,625.00	POSTMARKED: 8/21/08 0:00
	TYPE:	CHECK	RECEIVED: 08/25/2008
	CHECK NO:	4558	
	NAME:	AURUMBANK INC. PO BOX 60610 BOULDER CITY NV 89006	
2	AMOUNT:	\$24,500.00	POSTMARKED: 8/21/08 0:00
	TYPE:	CHECK	RECEIVED: 08/25/2008
	CHECK NO:	000095	
	NAME:	ST. GENEVIEVE RESOURCES LTD 360 BAY STREET, STE 500 TORONTO, ON CANADA NS M5H 1C4	
3	AMOUNT:	\$18,875.00	POSTMARKED: 8/21/08 0:00
	TYPE:	CHECK	RECEIVED: 08/25/2008
	CHECK NO:	000000425	
	NAME:	WILDCAT SILVER CORPORATION	

		PO BOX 49500 VANCOUVER, BC CANADA NS V7X 1L7		
4	AMOUNT:	\$10,750.00	POSTMARKED:	8/21/08 0:00
	TYPE:	CHECK	RECEIVED:	08/25/2008
	CHECK NO:	4556		
	NAME:	AURUMBANK INC. PO BOX 60610 BOULDER CITY NV 89006		
5	AMOUNT:	\$7,750.00	POSTMARKED:	8/21/08 0:00
	TYPE:	CHECK	RECEIVED:	08/25/2008
	CHECK NO:	5879		
	NAME:	TWIN BUTTES PROPERTIES, INC. 18550 S LA CANADA DRI VE #1 SAHUARITA AZ 85629		
6	AMOUNT:	\$6,750.00	POSTMARKED:	8/21/08 0:00
	TYPE:	CHECK	RECEIVED:	08/25/2008
	CHECK NO:	8029		
	NAME:	OHLHAUSEN, H G 7180 E BELMONT AVE PARADISE VALLEY AZ 85253		
7	AMOUNT:	\$5,000.00	POSTMARKED:	8/21/08 0:00
	TYPE:	CHECK	RECEIVED:	08/25/2008
	CHECK NO:	1162		
	NAME:	HERNANDEZ, MANUEL R PO BOX 61 PEARCE AZ 85625		
8	AMOUNT:	\$4,250.00	POSTMARKED:	8/21/08 0:00
	TYPE:	CHECK	RECEIVED:	08/25/2008
	CHECK NO:	1438		
	NAME:	RANCHO SECO LLC PO BOX 6335 AMADO AZ 85645		
9	AMOUNT:	\$4,250.00	POSTMARKED:	8/21/08 0:00
	TYPE:	CHECK	RECEIVED:	08/25/2008
	CHECK NO:	19953		
	NAME:	DUNBAR STONE COMPANY, INC. PO BOX 430 CHINO VALLEY AZ 86323		
10	AMOUNT:	\$4,000.00	POSTMARKED:	8/21/08 0:00
	TYPE:	CHECK	RECEIVED:	08/25/2008
	CHECK NO:	2648		
	NAME:	CDO RANCHING & DEVELOPMENT, L.P. PO BOX 689		

		32540 S BIOSPHERE RD ORACLE AZ 85623	
11	AMOUNT:	\$1,125.00	POSTMARKED: 8/21/08 0:00
	TYPE:	CHECK	RECEIVED: 08/25/2008
	CHECK NO:	19952	
	NAME:	DUNBAR STONE COMPANY, INC. PO BOX 430 CHINO VALLEY AZ 86323	
12	AMOUNT:	\$500.00	POSTMARKED: 8/21/08 0:00
	TYPE:	CHECK	RECEIVED: 08/25/2008
	CHECK NO:	033379	
	NAME:	DECONCINI MCDONALD YETWIN & LACY, P.C. 2525 E BROADWAY STE. 200 TUCSON AZ 85716	
13	AMOUNT:	\$375.00	POSTMARKED: 8/21/08 0:00
	TYPE:	CHECK	RECEIVED: 08/25/2008
	CHECK NO:	1907	
	NAME:	J-ROD LLC 6860 S NOGALES HWY TUCSON AZ 85706	
14	AMOUNT:	\$250.00	POSTMARKED: 8/21/08 0:00
	TYPE:	CHECK	RECEIVED: 08/25/2008
	CHECK NO:	42650	
	NAME:	THIRSTYSTONE RESOURCES, INC. PO BOX 1638 GAINESVILLE TX 76241	

REMARKS

This receipt was generated by the automated BLM Collections and Billing System and is a paper representation of a portion of the official electronic record contained therein.

AMC 35485

06/20/2008

BLM REFUND \$125 TO SGV RESOURCES INC,
OVERPAYMENT MAINT. FEE FOR 2007, RECEIPT #1349054,
Instructions to Accounts(TES) - NEW ADDRESS: SGV RESOURCES. INC ATTN RANA
GILL, C/O SUITE 200, 405 URBAN BLVD, LAKEWOOD, CO
80228

Login ID203

Entry Date06/20/2008

Total Amount\$125.00

ENTERED INTO COMPUTER

7/3/08
JSS

United States Department of the Interior
Bureau of Land Management
 BUSINESS & SUPPORT SVCS DIV
 ONE N CENTRAL AVE SUITE 800
 PHOENIX, AZ 85004 -4427
 Phone: (602) 417-9200

Receipt *SGV Resources*
303-824-0291
 No: 1349054
attn Rana Gill

Transaction #: 1394369		<i>435-652-8466</i>
Date of Transaction: 08/31/2006		<i>775-224-2017</i>
CUSTOMER:	SGV RESOURCES	<i>c/o Ste 200</i>
	502 N DIVISION ST	<i>405 Urban Blvd.</i>
	CARSON CITY, NV 89703	<i>- 4197 Lakewood, CO</i>

80228

LINE #	QTY	DESCRIPTION	REMARKS	UNIT PRICE	TOTAL
1	1.00	LOCATABLE MINERALS / MINING CLAIMS- NOT NEW-UNADJUD, ONE AUTH NO. ONLY / MINING CLAIM MONEY RECEIVED (455) CASES: AMC354858/\$24500.00	MAINT 2007 (196)	- n/a -	24500.00
TOTAL:					\$24,500.00

PAYMENT INFORMATION			
1	AMOUNT:	\$24,500.00	POSTMARKED: 8/28/06 0:00
	TYPE:	CHECK	RECEIVED: 08/29/2006
	CHECK NO:	1313	
	NAME:	SGV RESOURCES INC. 502 N DIVISION ST CARSON CITY NV 89703	

REMARKS

This receipt was generated by the automated BLM Collections and Billing System and is a paper representation of a portion of the official electronic record contained therein.

"Howard Metzger"
775-224-2017
Bryan Wilson
416-543-9945 - Not authorized to dial this number.
775-230-1897 - Bryan Wilson
overpayment paid 96
195 claim
125.00
Refund Refunded

United States Department of the Interior
Bureau of Land Management
 BUSINESS & SUPPORT SVCS DIV
 ONE N CENTRAL AVE SUITE 800
 PHOENIX, AZ 85004 -4427
 Phone: (602) 417-9200

Receipt

No: 1219163

Transaction #: 1260224	
Date of Transaction: 01/20/2006	
CUSTOMER:	HIGH PLAINS URANIUM INC 1718 CAPITAL AVE CHEYENNE, WY 82001

LINE #	QTY	DESCRIPTION	REMARKS	UNIT PRICE	TOTAL
		LOCATABLE MINERALS / MINING CLAIMS- NEW, UNADJUD, ONE OR MORE AUTH NOS / NEW MINING CLAIM LOCATION FEE \$30 (1993) CASES: AMC369065/\$30.00, AMC369066/\$30.00, AMC369067/\$30.00, AMC369068/\$30.00, AMC369069/\$30.00, AMC369070/\$30.00, AMC369071/\$30.00, AMC369072/\$30.00, AMC369073/\$30.00, AMC369074/\$30.00, AMC369075/\$30.00, AMC369076/\$30.00, AMC369077/\$30.00, AMC369078/\$30.00, AMC369079/\$30.00, AMC369080/\$30.00, AMC369081/\$30.00, AMC369082/\$30.00, AMC369083/\$30.00, AMC369084/\$30.00, AMC369085/\$30.00, AMC369086/\$30.00, AMC369087/\$30.00, AMC369088/\$30.00, AMC369089/\$30.00, AMC369090/\$30.00, AMC369091/\$30.00, AMC369092/\$30.00, AMC369093/\$30.00, AMC369094/\$30.00, AMC369095/\$30.00, AMC369096/\$30.00, AMC369097/\$30.00, AMC369098/\$30.00, AMC369099/\$30.00, AMC369100/\$30.00, AMC369101/\$30.00, AMC369102/\$30.00, AMC369103/\$30.00, AMC369104/\$30.00, AMC369105/\$30.00, AMC369106/\$30.00, AMC369107/\$30.00, AMC369108/\$30.00, AMC369109/\$30.00, AMC369110/\$30.00, AMC369111/\$30.00, AMC369112/\$30.00, AMC369113/\$30.00, AMC369114/\$30.00, AMC369115/\$30.00, AMC369116/\$30.00, AMC369117/\$30.00, AMC369118/\$30.00, AMC369119/\$30.00, AMC369120/\$30.00, AMC369121/\$30.00, AMC369122/\$30.00,			

	AMC369123/\$30.00, AMC369124/\$30.00,		
	AMC369125/\$30.00, AMC369126/\$30.00,		
	AMC369127/\$30.00, AMC369128/\$30.00,		
	AMC369129/\$30.00, AMC369130/\$30.00,		
	AMC369131/\$30.00, AMC369132/\$30.00,		
	AMC369133/\$30.00, AMC369134/\$30.00,		
	AMC369135/\$30.00, AMC369136/\$30.00,		
	AMC369137/\$30.00, AMC369138/\$30.00,		
	AMC369139/\$30.00, AMC369140/\$30.00,		
	AMC369141/\$30.00, AMC369142/\$30.00,		
	AMC369143/\$30.00, AMC369144/\$30.00,		
	AMC369145/\$30.00, AMC369146/\$30.00,		
	AMC369147/\$30.00, AMC369148/\$30.00,		
	AMC369149/\$30.00, AMC369150/\$30.00,		
	AMC369151/\$30.00, AMC369152/\$30.00,		
	AMC369153/\$30.00, AMC369154/\$30.00,		
	AMC369155/\$30.00, AMC369156/\$30.00,		
	AMC369157/\$30.00, AMC369158/\$30.00,		
	AMC369159/\$30.00, AMC369160/\$30.00,		
	AMC369161/\$30.00, AMC369162/\$30.00,		
	AMC369163/\$30.00, AMC369164/\$30.00,		
	AMC369165/\$30.00, AMC369166/\$30.00,		
	AMC369167/\$30.00, AMC369168/\$30.00,		
	AMC369169/\$30.00, AMC369170/\$30.00,		
1	187.00 AMC369171/\$30.00, AMC369172/\$30.00,	- n/a -	5610.00
	AMC369173/\$30.00, AMC369174/\$30.00,		
	AMC369175/\$30.00, AMC369176/\$30.00,		
	AMC369177/\$30.00, AMC369178/\$30.00,		
	AMC369179/\$30.00, AMC369180/\$30.00,		
	AMC369181/\$30.00, AMC369182/\$30.00,		
	AMC369183/\$30.00, AMC369184/\$30.00,		
	AMC369185/\$30.00, AMC369186/\$30.00,		
	AMC369187/\$30.00, AMC369188/\$30.00,		
	AMC369189/\$30.00, AMC369190/\$30.00,		
	AMC369191/\$30.00, AMC369192/\$30.00,		
	AMC369193/\$30.00, AMC369194/\$30.00,		
	AMC369195/\$30.00, AMC369196/\$30.00,		
	AMC369197/\$30.00, AMC369198/\$30.00,		
	AMC369199/\$30.00, AMC369200/\$30.00,		
	AMC369201/\$30.00, AMC369202/\$30.00,		
	AMC369203/\$30.00, AMC369204/\$30.00,		
	AMC369205/\$30.00, AMC369206/\$30.00,		
	AMC369207/\$30.00, AMC369208/\$30.00,		
	AMC369209/\$30.00, AMC369210/\$30.00,		
	AMC369211/\$30.00, AMC369212/\$30.00,		
	AMC369213/\$30.00, AMC369214/\$30.00,		
	AMC369215/\$30.00, AMC369216/\$30.00,		
	AMC369217/\$30.00, AMC369218/\$30.00,		
	AMC369219/\$30.00, AMC369220/\$30.00,		
	AMC369221/\$30.00, AMC369222/\$30.00,		

	<p>AMC369223/\$30.00, AMC369224/\$30.00, AMC369225/\$30.00, AMC369226/\$30.00, AMC369227/\$30.00, AMC369228/\$30.00, AMC369229/\$30.00, AMC369230/\$30.00, AMC369231/\$30.00, AMC369232/\$30.00, AMC369233/\$30.00, AMC369234/\$30.00, AMC369235/\$30.00, AMC369236/\$30.00, AMC369237/\$30.00, AMC369238/\$30.00, AMC369239/\$30.00, AMC369240/\$30.00, AMC369241/\$30.00, AMC369242/\$30.00, AMC369243/\$30.00, AMC369244/\$30.00, AMC369245/\$30.00, AMC369246/\$30.00, AMC369247/\$30.00, AMC369248/\$30.00, AMC369249/\$30.00, AMC369250/\$30.00, AMC369251/\$30.00</p>			
	<p>LOCATABLE MINERALS / MINING CLAIMS- NEW, UNADJUD, ONE OR MORE AUTH NOS / NEW MINING CLAIM PROCESSING FEE \$15 (1930) CASES: AMC369065/\$15.00, AMC369066/\$15.00, AMC369067/\$15.00, AMC369068/\$15.00, AMC369069/\$15.00, AMC369070/\$15.00, AMC369071/\$15.00, AMC369072/\$15.00, AMC369073/\$15.00, AMC369074/\$15.00, AMC369075/\$15.00, AMC369076/\$15.00, AMC369077/\$15.00, AMC369078/\$15.00, AMC369079/\$15.00, AMC369080/\$15.00, AMC369081/\$15.00, AMC369082/\$15.00, AMC369083/\$15.00, AMC369084/\$15.00, AMC369085/\$15.00, AMC369086/\$15.00, AMC369087/\$15.00, AMC369088/\$15.00, AMC369089/\$15.00, AMC369090/\$15.00, AMC369091/\$15.00, AMC369092/\$15.00, AMC369093/\$15.00, AMC369094/\$15.00, AMC369095/\$15.00, AMC369096/\$15.00, AMC369097/\$15.00, AMC369098/\$15.00, AMC369099/\$15.00, AMC369100/\$15.00, AMC369101/\$15.00, AMC369102/\$15.00, AMC369103/\$15.00, AMC369104/\$15.00, AMC369105/\$15.00, AMC369106/\$15.00, AMC369107/\$15.00, AMC369108/\$15.00, AMC369109/\$15.00, AMC369110/\$15.00, AMC369111/\$15.00, AMC369112/\$15.00, AMC369113/\$15.00, AMC369114/\$15.00, AMC369115/\$15.00, AMC369116/\$15.00, AMC369117/\$15.00, AMC369118/\$15.00, AMC369119/\$15.00, AMC369120/\$15.00, AMC369121/\$15.00, AMC369122/\$15.00, AMC369123/\$15.00, AMC369124/\$15.00, AMC369125/\$15.00, AMC369126/\$15.00,</p>			

	AMC369127/\$15.00, AMC369128/\$15.00,		
	AMC369129/\$15.00, AMC369130/\$15.00,		
	AMC369131/\$15.00, AMC369132/\$15.00,		
	AMC369133/\$15.00, AMC369134/\$15.00,		
	AMC369135/\$15.00, AMC369136/\$15.00,		
	AMC369137/\$15.00, AMC369138/\$15.00,		
	AMC369139/\$15.00, AMC369140/\$15.00,		
	AMC369141/\$15.00, AMC369142/\$15.00,		
	AMC369143/\$15.00, AMC369144/\$15.00,		
	AMC369145/\$15.00, AMC369146/\$15.00,		
	AMC369147/\$15.00, AMC369148/\$15.00,		
	AMC369149/\$15.00, AMC369150/\$15.00,		
	AMC369151/\$15.00, AMC369152/\$15.00,		
	AMC369153/\$15.00, AMC369154/\$15.00,		
	AMC369155/\$15.00, AMC369156/\$15.00,		
	AMC369157/\$15.00, AMC369158/\$15.00,		
	AMC369159/\$15.00, AMC369160/\$15.00,		
	AMC369161/\$15.00, AMC369162/\$15.00,		
	AMC369163/\$15.00, AMC369164/\$15.00,		
	AMC369165/\$15.00, AMC369166/\$15.00,		
	AMC369167/\$15.00, AMC369168/\$15.00,		
	AMC369169/\$15.00, AMC369170/\$15.00,		
	AMC369171/\$15.00, AMC369172/\$15.00,		
	AMC369173/\$15.00, AMC369174/\$15.00,		
2	187.00		
	AMC369175/\$15.00, AMC369176/\$15.00,		
	AMC369177/\$15.00, AMC369178/\$15.00,		
	AMC369179/\$15.00, AMC369180/\$15.00,		
	AMC369181/\$15.00, AMC369182/\$15.00,		
	AMC369183/\$15.00, AMC369184/\$15.00,		
	AMC369185/\$15.00, AMC369186/\$15.00,		
	AMC369187/\$15.00, AMC369188/\$15.00,		
	AMC369189/\$15.00, AMC369190/\$15.00,		
	AMC369191/\$15.00, AMC369192/\$15.00,		
	AMC369193/\$15.00, AMC369194/\$15.00,		
	AMC369195/\$15.00, AMC369196/\$15.00,		
	AMC369197/\$15.00, AMC369198/\$15.00,		
	AMC369199/\$15.00, AMC369200/\$15.00,		
	AMC369201/\$15.00, AMC369202/\$15.00,		
	AMC369203/\$15.00, AMC369204/\$15.00,		
	AMC369205/\$15.00, AMC369206/\$15.00,		
	AMC369207/\$15.00, AMC369208/\$15.00,		
	AMC369209/\$15.00, AMC369210/\$15.00,		
	AMC369211/\$15.00, AMC369212/\$15.00,		
	AMC369213/\$15.00, AMC369214/\$15.00,		
	AMC369215/\$15.00, AMC369216/\$15.00,		
	AMC369217/\$15.00, AMC369218/\$15.00,		
	AMC369219/\$15.00, AMC369220/\$15.00,		
	AMC369221/\$15.00, AMC369222/\$15.00,		
	AMC369223/\$15.00, AMC369224/\$15.00,		
	AMC369225/\$15.00, AMC369226/\$15.00,		
		- n/a -	2805.00

	AMC369227/\$15.00, AMC369228/\$15.00, AMC369229/\$15.00, AMC369230/\$15.00, AMC369231/\$15.00, AMC369232/\$15.00, AMC369233/\$15.00, AMC369234/\$15.00, AMC369235/\$15.00, AMC369236/\$15.00, AMC369237/\$15.00, AMC369238/\$15.00, AMC369239/\$15.00, AMC369240/\$15.00, AMC369241/\$15.00, AMC369242/\$15.00, AMC369243/\$15.00, AMC369244/\$15.00, AMC369245/\$15.00, AMC369246/\$15.00, AMC369247/\$15.00, AMC369248/\$15.00, AMC369249/\$15.00, AMC369250/\$15.00, AMC369251/\$15.00			
	LOCATABLE MINERALS / MINING CLAIMS- NEW, UNADJUD, ONE OR MORE AUTH NOS / NEW MINING CLM MAINT FEE \$125 (1993 CASES: AMC369065/\$125.00, AMC369066/\$125.00, AMC369067/\$125.00, AMC369068/\$125.00, AMC369069/\$125.00, AMC369070/\$125.00, AMC369071/\$125.00, AMC369072/\$125.00, AMC369073/\$125.00, AMC369074/\$125.00, AMC369075/\$125.00, AMC369076/\$125.00, AMC369077/\$125.00, AMC369078/\$125.00, AMC369079/\$125.00, AMC369080/\$125.00, AMC369081/\$125.00, AMC369082/\$125.00, AMC369083/\$125.00, AMC369084/\$125.00, AMC369085/\$125.00, AMC369086/\$125.00, AMC369087/\$125.00, AMC369088/\$125.00, AMC369089/\$125.00, AMC369090/\$125.00, AMC369091/\$125.00, AMC369092/\$125.00, AMC369093/\$125.00, AMC369094/\$125.00, AMC369095/\$125.00, AMC369096/\$125.00, AMC369097/\$125.00, AMC369098/\$125.00, AMC369099/\$125.00, AMC369100/\$125.00, AMC369101/\$125.00, AMC369102/\$125.00, AMC369103/\$125.00, AMC369104/\$125.00, AMC369105/\$125.00, AMC369106/\$125.00, AMC369107/\$125.00, AMC369108/\$125.00, AMC369109/\$125.00, AMC369110/\$125.00, AMC369111/\$125.00, AMC369112/\$125.00, AMC369113/\$125.00, AMC369114/\$125.00, AMC369115/\$125.00, AMC369116/\$125.00, AMC369117/\$125.00, AMC369118/\$125.00, AMC369119/\$125.00, AMC369120/\$125.00, AMC369121/\$125.00, AMC369122/\$125.00, AMC369123/\$125.00, AMC369124/\$125.00, AMC369125/\$125.00, AMC369126/\$125.00, AMC369127/\$125.00, AMC369128/\$125.00, AMC369129/\$125.00, AMC369130/\$125.00, AMC369131/\$125.00, AMC369132/\$125.00,			

		AMC369133/\$125.00, AMC369134/\$125.00, AMC369135/\$125.00, AMC369136/\$125.00, AMC369137/\$125.00, AMC369138/\$125.00, AMC369139/\$125.00, AMC369140/\$125.00, AMC369141/\$125.00, AMC369142/\$125.00, AMC369143/\$125.00, AMC369144/\$125.00, AMC369145/\$125.00, AMC369146/\$125.00, AMC369147/\$125.00, AMC369148/\$125.00, AMC369149/\$125.00, AMC369150/\$125.00, AMC369151/\$125.00, AMC369152/\$125.00, AMC369153/\$125.00, AMC369154/\$125.00, AMC369155/\$125.00, AMC369156/\$125.00, AMC369157/\$125.00, AMC369158/\$125.00, AMC369159/\$125.00, AMC369160/\$125.00, AMC369161/\$125.00, AMC369162/\$125.00, AMC369163/\$125.00, AMC369164/\$125.00, AMC369165/\$125.00, AMC369166/\$125.00, AMC369167/\$125.00, AMC369168/\$125.00, AMC369169/\$125.00, AMC369170/\$125.00, AMC369171/\$125.00, AMC369172/\$125.00, AMC369173/\$125.00, AMC369174/\$125.00, AMC369175/\$125.00, AMC369176/\$125.00, AMC369177/\$125.00, AMC369178/\$125.00, AMC369179/\$125.00, AMC369180/\$125.00, AMC369181/\$125.00, AMC369182/\$125.00, AMC369183/\$125.00, AMC369184/\$125.00, AMC369185/\$125.00, AMC369186/\$125.00, AMC369187/\$125.00, AMC369188/\$125.00, AMC369189/\$125.00, AMC369190/\$125.00, AMC369191/\$125.00, AMC369192/\$125.00, AMC369193/\$125.00, AMC369194/\$125.00, AMC369195/\$125.00, AMC369196/\$125.00, AMC369197/\$125.00, AMC369198/\$125.00, AMC369199/\$125.00, AMC369200/\$125.00, AMC369201/\$125.00, AMC369202/\$125.00, AMC369203/\$125.00, AMC369204/\$125.00, AMC369205/\$125.00, AMC369206/\$125.00, AMC369207/\$125.00, AMC369208/\$125.00, AMC369209/\$125.00, AMC369210/\$125.00, AMC369211/\$125.00, AMC369212/\$125.00, AMC369213/\$125.00, AMC369214/\$125.00, AMC369215/\$125.00, AMC369216/\$125.00, AMC369217/\$125.00, AMC369218/\$125.00, AMC369219/\$125.00, AMC369220/\$125.00, AMC369221/\$125.00, AMC369222/\$125.00, AMC369223/\$125.00, AMC369224/\$125.00, AMC369225/\$125.00, AMC369226/\$125.00, AMC369227/\$125.00, AMC369228/\$125.00, AMC369229/\$125.00, AMC369230/\$125.00, AMC369231/\$125.00, AMC369232/\$125.00,			
3	187.00		MAIN 2006 (187)	- n/a - 23375.00	

		AMC369233/\$125.00, AMC369234/\$125.00, AMC369235/\$125.00, AMC369236/\$125.00, AMC369237/\$125.00, AMC369238/\$125.00, AMC369239/\$125.00, AMC369240/\$125.00, AMC369241/\$125.00, AMC369242/\$125.00, AMC369243/\$125.00, AMC369244/\$125.00, AMC369245/\$125.00, AMC369246/\$125.00, AMC369247/\$125.00, AMC369248/\$125.00, AMC369249/\$125.00, AMC369250/\$125.00, AMC369251/\$125.00			
4	1.00	OVERPAYMENT / OVERPAYMENT OF FEES / OVERPAYMENT OF \$.99 OR LESS (680)		- n/a -	715.00
TOTAL:					\$32,505.00

PAYMENT INFORMATION			
1	AMOUNT:	\$32,505.00	POSTMARKED: N/A
	TYPE:	CHECK	RECEIVED: 01/18/2006
	CHECK NO:	1367	
	NAME:	HIGH PLAINS URANIUM 1718 CAPITAL AVE CHEYENNE WY 82001	

REMARKS
307.433.8708

This receipt was generated by the automated BLM Collections and Billing System and is a paper representation of a portion of the official electronic record contained therein.

LEAD FILE NUMBERS:

AMC 75918	353382
105785	381521
124258	364261
188442	364620
339597	
354858	

LEAD AMC SERIAL NUMBER	AMC SERIAL NUMBER(S)	NUMBER OF CLAIM(S)
75918	75979 - 76009	31
"	76046 - 76096	51
124258	124258 - 124276	19
"	124280 - 124285	6
188442	188442	1
354858	354858 - 354867	10
353382	353382 - 353386	5
75918	76098	1
"	76104 - 76108	5
"	76114 - 76117	4
"	76130 - 76133	4
"	76137 - 76139	3
"	76141 - 76142	2
"	76154 - 76155	2
381521	381521 - 381606	86
105785	105785 - 105791	7
339597	339597 - 339598	2
364261	364261 - 364280	20
364620	364620 - 364626	7
105785	105792 - 105799	8
"	105801 - 105806	6
ENTERED INTO COMPUTER		TOTAL
SEP 20 2007 PB + VERIFIED		280

SGV Resources Inc.

502 North Division Street, Carson City, Nevada 89703-4197
A Nevada Corporation and Wholly owned Subsidiary of

St Geneviève Resources Ltd.,

Suite 500, 360 Bay Street, Toronto, Ontario Canada M5H 3V6 416-644-1566

August 17th, 2007

**U.S. Department of the Interior
Bureau of Land Management
Arizona State Office
One North Central Avenue
Phoenix, Arizona 85004**

Dear Sirs,

DELIVERED BY COURIER

Re: Annual BLM Maintenance Fees.

Enclosed please find our check for the sum of \$35,000 for the annual maintenance fees for the year 2007- 2008 time period. These fees concern the 280 load claims and mill site claims covering the Emerald Isle Mine, the Zonia Mine and in the Cave Creek area more specifically described on the attached schedules.

Please send a receipt to the Toronto address above. Thanking you in advance, I remain

Sincerely yours,



Bryan Wilson
President and CEO

cc Luce St. Pierre, Martin Nicoletti

PHOENIX, ARIZONA

2007 AUG 29 A 8:41

RECEIVED
B.L.M. AZ STATE OFFICE

FROM : PRESCOTT

FAX NO. : 928-778-6736

Sep. 20 2007 09:33AM P1

FAX - From Howard Metzler
SGV Resources
775-224-2017

TO Pauline Brown
U.S. Bureau of Land Management
Arizona State Office

FAX NO. 602-417-9490

To Correct Filing for maintenance Fee
Payments - 2007-2008.
Receipt # 1556228


ENTERED INTO COMPUTER
FAX RECD → SEP 20 2007 PB

MAINTANCE FEE PAYMENT

Claimant Name: SGV Resources
 Address: 502 North Division St.
 City: Carson City, State: Nevada Zip: 89703-4197
 Telephone: 775-224-2017
 E-mail address _____

Signature: *[Handwritten Signature]*
 Date: 15 Aug 2007

____ Check here if this a change of address



Mining Claim Maintenance Fee Payment of \$125 per claim or site is due on or before September 1, 2007, in lieu of assessment work for the upcoming assessment year beginning September 1 of the year above noted.

BLM SERIAL NUMBERS

NAME OF CLAIM/SITES

Lode Claims

- AMC # 75989 & 75990
- AMC # 75991 - 76008
- AMC # 76009
- AMC # 75979 - 75984
- AMC # 75985 - 75988
- AMC # 76046
- AMC # 76047 - 76096
- AMC # 124258
- AMC # 124259 - 124265
- AMC # 124266 - 124276
- AMC # 124280 - 124282
- AMC # 124283 & 124284
- AMC # 124285
- AMC # 188442
- AMC # 354858 - 354863
- WRONG # - AMC # 354886 should be AMC 354864 - 354867 →
- AMC # 353382 - 353384

- Mistake Fraction No 1 & 2 (2 claims)
- Mistake No. 1 - 18 (18 claims)
- Last Mistake
- Lois No. 1 - 6 (6 claims)
- Lois No. 17 - 20 (4 claims)
- Gold Crown
- Copper Crown No. 1 - 10 & 12 - 51 (50 claims)
- Zonia No. 2
- Zonia No. 5 - 11 (7 claims)
- Zonia No. 14 - 24 (11 claims)
- Copper King 1 & 3 & 4 (3 claims)
- Scott No. 1 & 2 (2 claims)
- Copper Bar No. 2
- Copper Crown No. 53
- N-30 - 32 & N-34 - 36 (6 claims)
- N-37 - N-40 (4 claims)
- Triad No. 1 - 3 (3 claims)


Total = 121

Bureau of Land Management
 Arizona State Office
 One North Central Avenue
 Phoenix, AZ. 85004
www.az.blm.gov

No. of Claims: _____ x \$125= _____
 Check No. _____ Init. _____
 Receipt No. _____
 For BLM Use Only

MAINTANCE FEE PAYMENT

Claimant Name: SGV Resources
Address: 502 North Division St.
City: Carson City, State: Nevada Zip: 89703-4197
Telephone: 775-224-2017
E-mail address

Signature: 
Agent

Date: _____

BLM
Date
Stamp

Check here if this a change of address

Mining Claim Maintenance Fee Payment of \$125 per claim or site is due on or before September 1, 2007, in lieu of assessment work for the upcoming assessment year beginning September 1 of the year above noted.

BLM SERIAL NUMBERS

Lode Claims

NAME OF CLAIM/SITES

- AMC # 75989 & 75990
- AMC # 75991 - 76008
- AMC # 76009
- AMC # 75979 - 75984
- AMC # 75985 - 75988
- AMC # 76046
- AMC # 76047 - 76096
- AMC # 124258
- AMC # 124259 - 124265
- AMC # 124266 - 124276
- AMC # 124280 - 124282
- AMC # 124283 & 124284
- AMC # 124285
- AMC # 188442
- AMC # 354858 - 354863
- AMC # 354864 - 354867
- AMC # 353382 - 353384

- Mistake Fraction No 1 & 2 (2 claims)
- Mistake No. 1 - 18 (18 claims)
- Last Mistake
- Lois No. 1 - 6 (6 claims)
- Lois No. 17 - 20 (4 claims)
- Gold Crown
- Copper Crown No. 1 - 10 & 12 - 51 (50 claims)
- Zonia No. 2
- Zonia No. 5 - 11 (7 claims)
- Zonia No. 14 - 24 (11 claims)
- Copper King 1 & 3 & 4 (3 claims)
- Scott No. 1 & 2 (2 claims)
- Copper Bar No. 2
- Copper Crown No. 53
- N-30 - 32 & N-34 - 36 (6 claims)
- N-37 - N-40 (4 claims)
- Triad No. 1 - 3 (3 claims)

→ CERTIFICATION REC'D VIA FAX SEP 20 2007
PB

Bureau of Land Management
Arizona State Office
One North Central Avenue
Phoenix, AZ. 85004
www.az.blm.gov

No. of Claims: _____	x \$125= _____
Check No. _____	Init. _____
Receipt No. _____	
For BLM Use Only	

Supplemental for Zonia Claims

Mill Site

BLM SERIAL NUMBERS

AMC # 353385

W.P. No. 353386
AMC # 353388 — 353386

AMC # 76098

AMC # 76104 - 76108

AMC # 76114 - 76117

AMC # 76130 - 76133

AMC # 76137 - 76139

AMC # 76141 & 76142

AMC # 76154 & 76155

NAME OF CLAIM/SITE

Receiving Station

Pump Station

Zonia MS No. 1 Amended

Zonia MS No. 7 - 11 Amended (5 claims)

Zonia MS No. 17 - 20 Amended (4 claims)

Zonia MS No. 33 - 36 Amended (4 claims)

Zonia MS No. 40 - 42 (3 claims)

Zonia MS No. 44 & 45

Zonia MS No. 57 & Zonia Ms No. 58

Total = 23

The above listed claims are located in Sec. 1, 2, 11, 12, 13, 14, 15, 22 & 23, T.11N., R.4W., and Sec. 36, T.12N., R.4W., and Sec 6 & 7, T.11N., R. 5 W., and Sec. 31 & 32, T.12N., R.5W., Walnut Grove Mining District, Yavapai County, Arizona.

BLM
Date
Stamp

PHOENIX, ARIZONA

2001 AUG 29 A 8:41

RECEIVED
BLM, AZ STATE OFFICE

Supplemental for Zonia Claims

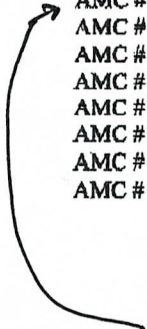
Mill Site

BLM SERIAL NUMBERS

- AMC # 353385
- AMC # 353386
- AMC # 76098
- AMC # 76104 - 76108
- AMC # 76114 - 76117
- AMC # 76130 - 76133
- AMC # 76137 - 76139
- AMC # 76141 & 76142
- AMC # 76154 & 76155

NAME OF CLAIM/SITE

- Receiving Station
- Pump Station
- Zonia MS No. 1 Amended
- Zonia MS No. 7 - 11 Amended (5 claims)
- Zonia MS No. 17 - 20 Amended (4 claims)
- Zonia MS No. 33 - 36 Amended (4 claims)
- Zonia MS No. 40 - 42 (3 claims)
- Zonia MS No. 44 & 45
- Zonia MS No. 57 & Zonia Ms No. 58



CORRECTION REC'D VIA FAX
 PB SEP 20 2007

The above listed claims are located in Sec. 1, 2, 11, 12, 13, 14, 15, 22 & 23, T.11N., R.4W., and Sec. 36, T.12N., R.4W., and Sec 6 & 7, T.11N., R. 5 W., and Sec. 31 & 32, T.12N., R.5W., Walnut Grove Mining District, Yavapai County, Arizona.

BLM
 Date
 Stamp

MAINTANCE FEE PAYMENT

Claimant Name: EXCELL RESOURCES
Address: 502 North Division St.
City: Carson City, State: Nevada Zip: 89703-4197
Telephone: 775-224-2017
E-mail address

Signature: 
Agent
Date: 15 Aug 2007

Check here if this a change of address

RECEIVED
B.L.M. AZ STATE OFFICE
2007 AUG 29 A 8:41
PHOENIX, ARIZONA
BLM
Date
Stamp

Mining Claim Maintenance Fee Payment of \$125 per claim or site is due on or before September 1, 2007, in lieu of assessment work for the upcoming assessment year beginning September 1 of the year above noted.

BLM SERIAL NUMBERS

Lode Claims

NAME OF CLAIM/SITES

AMC # 381521 - 381606

GG 1 - 86 (86 claims)

Total = 86


The above listed claims are located in Sec. 2 & 3, T.7N, R.4E., (Unsurveyed) and Sec. 25, 26, 34, 35 & 36, T.8N., R.4E., (Unsurveyed), Magazine Mining District, Maricopa County, Arizona.

Bureau of Land Management
Arizona State Office
One North Central Avenue
Phoenix, AZ. 85004
www.az.blm.gov

No. of Claims: _____ x \$125= _____
Check No. _____ Init. _____
Receipt No. _____
For BLM Use Only

MAINTANCE FEE PAYMENT

Claimant Name: SGV Resources
 Address: 502 North Division St.
 City: Carson City, State: Nevada Zip: 89703-4197
 Telephone: 775-224-2017
 E-mail address _____

Signature: 
 Date: 15 Aug 2007

____ Check here if this a change of address

RECEIVED
 B.L.M. AZ STATE OFFICE
 2001 AUG 29 A 8:41
 PHOENIX, ARIZONA
 BLM
 Date
 Stamp

Mining Claim Maintenance Fee Payment of \$125 per claim or site is due on or before September 1, 2007, in lieu of assessment work for the upcoming assessment year beginning September 1 of the year above noted.

BLM SERIAL NUMBERS

NAME OF CLAIM/SITES

- AMC # 105785
- AMC # 105786
- AMC # 105787
- AMC # 105788
- AMC # 105789
- AMC # 105790
- AMC # 105791
- AMC # 339597
- AMC # 339598
- AMC # 364261
- AMC # 364262
- AMC # 364263
- AMC # 364264
- AMC # 364265
- AMC # 364266
- AMC # 364267
- AMC # 364268
- AMC # 364269

- Copper Hill No. 2
- Hermes
- Hermes No. 2
- Jimtown Copper No. 1
- Valley Copper No. 1
- Valley Copper No. 2
- Valley Copper No. 3
- Emerald No. 1
- Emerald No. 2
- Emerald #1A
- Emerald # 2A
- Emerald #3
- Emerald #4
- Emerald #5
- Emerald #6
- Emerald #7
- Emerald #8
- Emerald #9

Total = 18

Bureau of Land Management
 Arizona State Office
 One North Central Avenue
 Phoenix, AZ. 85004
www.az.blm.gov

No. of Claims: _____ x \$125= _____

Check No. _____ Init. _____

Receipt No. _____

For BLM Use Only

Supplemental for Emerald Isle Claims

BLM SERIAL NUMBERS	NAME OF CLAIM/SITE
AMC # 364270	Emerald #10
AMC # 364271	Emerald #11
AMC # 364272	Emerald #12
AMC # 364273	Emerald #13
AMC # 364274	Emerald #14
AMC # 364275	Emerald #15
AMC # 364276	Emerald #16
AMC # 364277	Emerald #17
AMC # 364278	Emerald #18
AMC # 364279	Emerald #19
AMC # 364280	Emerald #20
AMC # 364620	Emerald #21
AMC # 364621	Emerald #22
AMC # 364622	Emerald #30
AMC # 364623	Emerald #31
AMC # 364624	Emerald #43
AMC # 364625	Emerald #44
AMC # 364626	Emerald #45
AMC # 105792	Copper Hill Mill Site No. 1
AMC # 105793	Copper Hill Mill Site No. 2
AMC # 105794	Copper Hill Mill Site No. 3
AMC # 105795	Copper Hill Mill Site No. 4
AMC # 105796	Copper Hill Mill Site No. 5
AMC # 105797	Copper Hill Mill Site No. 6
AMC # 105798	Copper Hill Mill Site No. 7
AMC # 105799	Copper Hill Mill Site No. 8
AMC # 105801	Copper Hill Mill Site No. 10
AMC # 105802	Copper Hill Mill Site No. 11
AMC # 105803	Copper Hill Mill Site No. 12
AMC # 105804	Hermes Mill Site No. 13
AMC # 105805	Copper Hill Mill Site No. 14
AMC # 105806	Copper Hill Mill Site No. 15

Total = 18

Total = 14

The above listed claims are located in Sections 22, 23, 26, 27, T.23N., R.18W., in the Wallapai Mining District, Mohave County, Arizona.

PHOENIX, ARIZONA

RECEIVED
BLM AZ STATE OFFICE

2007 AUG 29 8:41

BLM
Date
Box

United States Department of the Interior
Bureau of Land Management
 BUSINESS & SUPPORT SVCS DIV
 ONE N CENTRAL AVE SUITE 800
 PHOENIX, AZ 85004 -4427
 Phone: (602) 417-9200

Receipt

No: 1556228

Transaction #: 1607836		ENTERED INTO COMPUTER SEP 19 2007 PB + VERIFIED
Date of Transaction: 08/29/2007		
CUSTOMER:	SGV RESOURCES LTD. 360 BAY STREET, STE. 500 TORONTO, ONTARIO CANADA, NS M5H 3V6	

LINE #	QTY	DESCRIPTION	REMARKS	UNIT PRICE	TOTAL
1	1.00	LOCATABLE MINERALS / MINING CLAIMS-NOT NEW-UNADJUD, ONE AUTH NO. ONLY / MINING CLAIM MONEY RECEIVED (455) CASES: AMC75989/\$35000.00	MAINT 2008 (280)	- n/a -	35000.00
TOTAL:					\$35,000.00

PAYMENT INFORMATION					
1	AMOUNT:	\$35,000.00	POSTMARKED:	8/28/07 0:00	
	TYPE:	CHECK	RECEIVED:	08/29/2007	
	CHECK NO:	1485			
	NAME:	SGV RESOURCES INC 502 N. DIVISION ST CARSON CITY NV 89703			

REMARKS
9/19/07 called the claimant @ 12:33pm + left a detailed Message four Fax Number.

This receipt was generated by the automated BLM Collections and Billing System and is a paper representation of a portion of the official electronic record contained therein.

SEP 20 2007 - CLAIMANT FAXED IN HIS CORRECTIONS, SO I PLACED A COPY WITHIN HIS PACKET. PB

Message:

280 ROWS RETRIEVED

CBS Export Results Report

Include Resolved Records

Record Status

Search Criteria Responsible Ar

- Error Records (E/M/I)
- Accepted Records (A/W)
- "On Hold" Records (H)
- All Records (for s/n or receipt nr)
- Exported, No Results From CBS
- New (not yet exported)

Enter export Date (mm/dd/yyyy) ALL

User (U,X)

Serial Number match (optional)

Programme

Receipt Nr (optional) 1556228

All (U,P,X)

Export Nr (exclusive)

LR2000 User (defaults to login) ALL

Query

Reset

User

	Resend?	Export Nr	A/D	Serial Nr	Mult	Code	\$ Amount	Remarks	Receipt Nr	LR2000 User	#Msg	R
1	<input type="checkbox"/>	1546408	A	AMC75979		582	125.00	2008	1556228	P5BROWN		<input type="checkbox"/>

FAX - From

Howard Metzler
SGV Resources
775-224-2017

AMC 354858

AMC 353382

TO

Pauline Brown
U.S. Bureau of Land Management
Arizona State Office

FAX NO. 602-417-9490


To Correct Filing for maintenance Fee

Payments - 2007-2008.

Receipt # 1556228

MAINTANCE FEE PAYMENT

Claimant Name: SGV Resources
Address: 502 North Division St.
City: Carson City, State: Nevada Zip: 89703-4197
Telephone: 775-224-2017
E-mail address _____

Signature: 
Agent

Date: _____

BLM
Date
Stamp

Check here if this a change of address

Mining Claim Maintenance Fee Payment of \$125 per claim or site is due on or before September 1, 2007, in lieu of assessment work for the upcoming assessment year beginning September 1 of the year above noted.

BLM SERIAL NUMBERS

Lode Claims

NAME OF CLAIM/SITES

- AMC # 75989 & 75990
- AMC # 75991 - 76008
- AMC # 76009
- AMC # 75979 - 75984
- AMC # 75985 - 75988
- AMC # 76046
- AMC # 76047 - 76096
- AMC # 124258
- AMC # 124259 - 124265
- AMC # 124266 - 124276
- AMC # 124280 - 124282
- AMC # 124283 & 124284
- AMC # 124285
- AMC # 188442
- AMC # 354858 - 354863
- AMC # 354864 - 354867
- AMC # 353382 - 353384

- Mistake Fraction No 1 & 2 (2 claims)
- Mistake No. 1 - 18 (18 claims)
- Last Mistake
- Lois No. 1 - 6 (6 claims)
- Lois No. 17 - 20 (4 claims)
- Gold Crown
- Copper Crown No. 1 - 10 & 12 - 51 (50 claims)
- Zonia No. 2
- Zonia No. 5 - 11 (7 claims)
- Zonia No. 14 - 24 (11 claims)
- Copper King 1 & 3 & 4 (3 claims)
- Scott No. 1 & 2 (2 claims)
- Copper Bar No. 2
- Copper Crown No. 53
- N-30 - 32 & N-34 - 36 (6 claims)
- N-37 - N-40 (4 claims) ✓
- Triad No. 1 - 3 (3 claims)

Bureau of Land Management
Arizona State Office
One North Central Avenue
Phoenix, AZ. 85004
www.az.blm.gov

No. of Claims: _____ x \$125= _____

Check No. _____ Init. _____

Receipt No. _____

For BLM Use Only

Supplemental for Zonia Claims

Mill Site

BLM SERIAL NUMBERS	NAME OF CLAIM/SITE
AMC # 353385	Receiving Station
★ - AMC # 353386	Pump Station ✓
AMC # 76098	Zonia MS No. 1 Amended
AMC # 76104 - 76108	Zonia MS No. 7 - 11 Amended (5 claims)
AMC # 76114 - 76117	Zonia MS No. 17 - 20 Amended (4 claims)
AMC # 76130 - 76133	Zonia MS No. 33 - 36 Amended (4 claims)
AMC # 76137 - 76139	Zonia MS No. 40 - 42 (3 claims)
AMC # 76141 & 76142	Zonia MS No. 44 & 45
AMC # 76154 & 76155	Zonia MS No. 57 & Zonia Ms No. 58

The above listed claims are located in Sec. 1, 2, 11, 12, 13, 14, 15, 22 & 23, T.11N., R.4W., and Sec. 36, T.12N., R.4W., and Sec 6 & 7, T.11N., R. 5 W., and Sec. 31 & 32, T.12N., R.5W., Walnut Grove Mining District, Yavapai County, Arizona.

BLM
Date
Stamp

SGV Resources Inc.

502 North Division Street, Carson City, Nevada 89703-4197
A Nevada Corporation and Wholly owned Subsidiary of

St Geneviève Resources Ltd.,

Suite 2930, 630 Rene Levesque Blvd West, Montreal, Quebec, Canada H3B 1S6 514-866-6001 Fax 514-866-6953

August 21, 2006

U.S. Department of the Interior,
Bureau of Land Management,
Arizona State Office,
222 N. Central Avenue
Phoenix, Arizona 85004-2203
And
To Whom It May Concern :


Dear Sirs,

Re: Annual BLM Maintenance Fees.

Enclosed please find our check for the sum of \$24,500 for the annual maintenance fees for the year 2006 - 2007 time period. These fees concern the 196 lode claims and mills site covering the Emerald Isle Mine and the Zonia Mine more specifically described on the attached schedules.

Please send a receipt to the Montreal address above. Thanking you in advance, I remain

Sincerely yours,



Bryan Wilson, President and CEO,
SGV Resources Inc.

Cc Luce St. Pierre, Martin Nicoletti

AMC 364620
AMC 364261
AMC 90045
AMC 339597
AMC 105785
AMC 188442
AMC 124258
AMC 75918
AMC 353382
AMC 354858

PHOENIX, ARIZONA

2006 AUG 29 A 10: 53

RECEIVED
B.L.M. AZ STATE OFFICE

ENTERED IN COMPUTER

RE 9/12/06

Exhibit A

NOTICE OF ANNUAL MAINTENANCE FEE PAYMENT AND INTENT TO HOLD

The unpatented lode mining claims listed herein are situated in the Walnut Grove Mining District, Yavapai County, State of Arizona; the location notices of which are record in the office of the county recorder, Prescott, Arizona, and filed with and in the State Office of the Bureau of Land Management, Phoenix, Arizona are as follows:

Name of Claim	Number of Acres	Book of Official Records	Page Number	AMC Number
N- 30	3.1	3798	672	354858
N- 31	20.7	3798	671	354859
N- 32	20.7	3798	670	354860
N- 34	20.7	3798	669	354861
N- 35	20.7	3798	668	354862
N- 36	20.7	3798	667	354863
N- 37	20.7	3798	666	354864
N- 38	20.7	3798	665	354865
N- 39	20.7	3798	664	354866
N- 40	20.7	3798	663	354867
Triad No. 1	15.6	3799	235	353382
Triad No. 2	20.7	3799	234	353383
Triad No. 3	20.7	3799	233	353384
Receiving Shop	5	3799	236	353385
Pump Station	5	3799	237	353386

RECEIVED
 B.L.M. AZ STATE OFFICE
 2006 AUG 29 A 10: 53
 PHOENIX, ARIZONA

Name of Claim	BLM Mineral Survey	Book	Page	AMC No.
Zonia MS No. 1 Amended	4659B	1294	748	76098
Zonia MS No. 7 Amended	4659B	1294	756	76104
Zonia MS No. 8 Amended	4659B	1294	757	76105
Zonia MS No. 9 Amended	4659B	1294	758	76106
Zonia MS No. 10 Amended	4659B	1294	759	76107
Zonia MS No. 11 Amended	4659B	1294	759	76108
Zonia MS No. 17 Amended	4659B	1294	767	76114
Zonia MS No. 18 Amended	4659B	1294	767	76115
Zonia MS No. 19 Amended	4659B	1294	768	76116
Zonia MS No. 20 Amended	4659B	1294	769	76117
Zonia MS No. 33 Amended	4659B	1294	783	76130
Zonia MS No. 34 Amended	4659B	1294	784	76131
Zonia MS No. 35 Amended	4659B	1294	785	76132
Zonia MS No. 36 Amended	4659B	1294	786	76133
Zonia MS No. 40	4659B	1294	790	76137
Zonia MS No. 41	4659B	1294	791	76138
Zonia MS No. 42	4659B	1294	792	76139
Zonia MS No. 44	4659B	1294	794	76141
Zonia MS No. 45	4659B	1294	795	76142
Zonia MS No. 57 Amended	4659B	1294	840	76154
Zonia MS No. 58	5659B	1294	808	76155

Exhibit A

NOTICE OF ANNUAL MAINTENANCE FEE PAYMENT AND INTENT TO HOLD

The unpatented lode mining claims listed herein are situated in the Walnut Grove Mining District, Yavapai County, State of Arizona; the location notices of which are record in the office of the county recorder, Prescott, Arizona, and filed with and in the State Office of the Bureau of Land Management, Phoenix, Arizona are as follows:

Name of Claim		Book of Official Records	Page Number	AMC Number
Mistake Fraction No. 1		761	114	75989
Mistake Fraction No. 2		761	115	75990
Mistake No. 1		761	116	75991
Mistake No. 2		761	117	75992
Mistake No. 3		761	118	75993
Mistake No. 4		761	119	75994
Mistake No. 5		761	120	75995
Mistake No. 6		761	121	75996
Mistake No. 7		761	122	75997
Mistake No. 8		761	123	75998
Mistake No. 9		761	124	75999
Mistake No. 10		761	125	76000
Mistake No. 11		761	126	76001
Mistake No. 12		761	127	76002
Mistake No. 13		761	128	76003
Mistake No. 14		761	129	76004
Mistake No. 15		761	130	76005
Mistake No. 16		761	131	76006
Mistake No. 17		761	132	76007
Mistake No. 18		761	133	76008
Last Mistake		761	134	76009
Lois No. 1		464	551	75979
Lois No. 2		464	552	75980
Lois No. 3		464	553	75981
Lois No. 4	20.66	464	554	75982
Lois No. 5	20.66	464	555	75983
Lois No. 6	16.04	464	556	75984
Lois No. 17	20.66	464	557	75985
Lois No. 18	20.66	464	558	75986
Lois No. 19	17.91	464	559	75987
Lois No. 20	20.66	464	560	75988
Zonia No. 2	1.791	1358	591-592	124258
Zonia No. 5	13.182	1358	593-594	124259
Zonia No. 6	18.182	1358	595-596	124260
Zonia No. 7	20.4	1358	597-598	124261
Zonia No. 8	20.661	1358	599-600	124262
Zonia No. 9	20.651	1358	601-602	124263
Zonia No. 10	20.661	1358	603-604	124264
Zonia No. 11	20.661	1358	605-606	124265
Zonia No. 14	17.526	1358	607-608	124266
Zonia No. 15	18.182	1358	609-610	124267
Zonia No. 16	19.66	1358	611-612	124268

2008 AUG 29 A 10:54

RECEIVED
B.L.M. AZ STATE OFFICE

Name of Claim	Number of Acres	Book of Official Records	Page Number	AMC Number
Zonia No. 17	19.32	1358	613-614	124269
Zonia No. 18	0.5	1358	615-616	124270
Zonia No. 19	0.763	1358	617-618	124271
Zonia No. 20	3.65	1358	619-620	124272
Zonia No. 21	20.66	1358	621-622	124273
Zonia No. 22	20.66	1358	623-624	124274
Zonia No. 23		1358	625-626	124275
Zonia No. 24		1358	627-628	124276
Copper Bar No. 2		1358	645-646	124285
Copper King No. 1		1358	635-636	124280
Copper King No. 3		1358	637-638	124281
Copper King No. 4		1358	639-640	124282
Scott No. 1		1358	641-642	124283
Scott No. 2		1358	643-644	124284

Name of Claim	Book	Page	AMC No.
Copper Crown No. 1	147	155	76047
Copper Crown No.2	147	156	76048
Copper Crown No.3	147	157	76049
Copper Crown No.4	151	331	76050
Copper Crown No.5	151	332	76051
Copper Crown No.6	151	333	76052
Copper Crown No.7	151	334	76053
Copper Crown No.8	151	335	76054
Copper Crown No.9	55	111	76055
Copper Crown No. 10	7	186	76056
Copper Crown No. 12	55	112	76057
Copper Crown No. 13	560	929	76058
Copper Crown No. 14	63	204	76059
Copper Crown No. 15	64	179	76060
Copper Crown No. 16	64	180	76061
Copper Crown No. 17	64	181	76062
Copper Crown No. 18	68	385	76063
Copper Crown No. 19	68	386	76064
Copper Crown No.20	68	387	76065
Copper Crown No.21	68	388	76066
Copper Crown No.22	68	389	76067
Copper Crown No.23	68	390	76068
Copper Crown No.24	68	391	76069
Copper Crown No.25	68	392	76070
Copper Crown No.26	68	393	76071
Copper Crown No.27	83	74	76072
Copper Crown No.28	73	402	76073
Copper Crown No.29	73	403	76074
Copper Crown No.30	73	404	76075
Copper Crown No.31	73	405	76076
Copper Crown No.32	83	75	76077
Copper Crown No.33	112	374	76078
Copper Crown No.34	112	375	76079
Copper Crown No.35	112	376	76080
Copper Crown No.36	560	930	76081
Copper Crown No.37	560	931	76082
Copper Crown No.38	560	932	76083

76046
2008 AUG 29 A 10: 54

RECEIVED
B.L.M. AZ STATE OFFICE

Name of Claim	Book	Page	AMC No.
Copper Crown No. 39	560	933	76084
Copper Crown No. 40	560	934	76085
Copper Crown No. 41	560	935	76086
Copper Crown No. 42	560	936	76087
Copper Crown No. 43	560	937	76088
Copper Crown No. 44	560	938	76089
Copper Crown No. 45	560	939	76090
Copper Crown No. 46	560	940	76091
Copper Crown No. 47	560	941	76092
Copper Crown No. 48	560	942	76093
Copper Crown No. 49	560	943	76094
Copper Crown No. 50	560	944	76095
Copper Crown No. 51	560	945	76096
Copper Crown No. 51 Amended	706	403	76096
Copper Crown No 53	1484	185	188442
Gold Crown	159	400	76046

PHOENIX, ARIZONA

2006 AUG 29 A 10:54

RECEIVED
B.L.M. AZ STATE OFFICE

SGV RESOURCES – EMERALD ISLE MINE
8000 North Old Boulder Dam Highway, P.O. Box 128
Chloride, AZ. 86431

Summary of Unpatented Lode Mining Claims at Emerald Isle Mine

The property is located in Sections 22,23,26,27 Township 23N, R18W, in the Wallapai District, Mohave County, Arizona. It consists of 37 Unpatented Lode Mining Claims and 14 Millsite Claims.

Unpatented Lode Claims (37) Revised April 13, 2005

Name	County Recording		BLM	Amended
	Book	Page	AMC No.	Book-Page
Valley Copper No. 1	6A	50	105789	
Valley Copper No. 2	5I	25	105790	
Valley Copper No. 3	6C	118-119	105791	99
Jimtown Copper No. 1	6A	57-58	105788	
Copper Hill No.2	WW	149-151	105785	6A55-56
Hermes	Y	463	105786	6A63-64
Hermes No. 2	AA	191-193	105787	6A63-64
Emerald No. 1	2706	457-458	339597	
Emerald No. 2	2706	459-460	339598	
Franklin D. Roosevelt	3U	297	90056	
Emerald #1A	5282	269-270	364261	
Emerald #2A	5282	271	364262	
Emerald #3	5282	272	364263	
Emerald #4	5282	273	364264	
Emerald #5	5282	274	364265	
Emerald #6	5282	275	364266	
Emerald #7	5282	276	364267	
Emerald #8	5282	277	364268	
Emerald #9	5282	278	364269	
Emerald #10	5282	279	364270	
Emerald #11	5282	280	364271	
Emerald #12	5282	281	364272	
Emerald #13	5282	282	364273	
Emerald #14	5282	283	364274	
Emerald #15	5282	284	364275	
Emerald #16	5282	285	364276	
Emerald #17	5282	286	364277	
Emerald #18	5282	287	364278	
Emerald #19	5282	288	364279	
Emerald #20	5282	289	364280	
Emerald #21	5349	445-446	364620	
Emerald #22	5349	447-448	364621	
Emerald #30	5349	463-464	364622	
Emerald #31	5349	465-466	364623	
Emerald #43	5349	489-490	364624	
Emerald #44	5349	491-492	364625	
Emerald #45	5349	493-494	364626	

RECEIVED
 B.L.M. AZ STATE OFFICE
 2006 AUG 29 A 10: 54
 PHOENIX, ARIZONA

SGV RESOURCES – EMERALD ISLE MINE
8000 North Old Boulder Dam Highway, P.O. Box 128
Chloride, AZ. 86431

Summary of Millsite Claims at Emerald Isle Mine

<u>Millsite Claims (14)</u>	<u>County Recording</u>		<u>BLM</u>
<u>Name</u>	<u>Book</u>	<u>Page</u>	<u>AMC No.</u>
Copper Hill Mill Site No. 1	84	399-400	-105792
Copper Hill Mill Site No. 2	84	401-402	-105793
Copper Hill Mill Site No. 3	84	403-404	-105794
Copper Hill Mill Site No. 4	84	405-406	-105795
Copper Hill Mill Site No. 5	84	407-408	-105796
Copper Hill Mill Site No. 6	84	409-410	-105797
Copper Hill Mill Site No. 7	84	411-412	-105798
Copper Hill Mill Site No. 8	84	413-414	-105799
Copper Hill Mill Site No. 14	84	425-426	-105805
Copper Hill Mill Site No. 15	84	427-428	-105806
Copper Hill Mill Site No. 10	84	417-418	-105801
Hermes Mill Site No. 13	84	425-426	-105804
Copper Hill Mill Site No. 11			-105802
Copper Hill Mill Site No. 12			-105803

PHOENIX, ARIZONA

2006 AUG 29 A 10: 54

RECEIVED
B.L.M. AZ STATE OFFICE

United States Department of the Interior
Bureau of Land Management
 BUSINESS & SUPPORT SVCS DIV
 ONE N CENTRAL AVE
 PHOENIX, AZ 85004 -2203
 Phone: (602) 417-9200

Receipt

No: 1349054

Transaction #: 1394369	
Date of Transaction: 08/31/2006	
CUSTOMER:	SGV RESOURCES 502 N DIVISION ST CARSON CITY,NV 89703

LINE #	QTY	DESCRIPTION	REMARKS	UNIT PRICE	TOTAL
1	1.00	LOCATABLE MINERALS / MINING CLAIMS- NOT NEW-UNADJUD,ONE AUTH NO. ONLY / MINING CLAIM MONEY RECEIVED (455) CASES: AMC354858/\$24500.00	MAINT 2007 (196)	- n/a -	24500.00
TOTAL:					\$24,500.00

PAYMENT INFORMATION					
1	AMOUNT:	\$24,500.00	POSTMARKED:	08/28/2006	
	TYPE:	CHECK	RECEIVED:	08/29/2006	
	CHECK NO:	1313			
	NAME:	SGV RESOURCES INC. 502 N DIVISION ST CARSON CITY NV 89703			

REMARKS

This receipt was generated by the automated BLM Collections and Billing System and is a paper representation of a portion of the official electronic record contained therein.

*overpayment of fees. Paid for 196 claims - only
 195 list (one listed twice) Refund \$125. aub*

SGV Resources Inc.

502 North Division Street, Carson City, Nevada 89703-4197
A Nevada Corporation and Wholly owned Subsidiary of

St Geneviève Resources Ltd.,

Suite 2930, 630 Blvd Rene Levesque, Montreal, Quebec, Canada H3B 1S6 514-866-6001 Fax 514-866-6953

August 29th, 2005

**U.S. Department of the Interior
Bureau of Land Management
Arizona State Office
222 N. Central Avenue
Phoenix, Arizona 85004-2203
And
To Whom It May Concern:**

AMC 105785
AMC 339597
AMC 90045
AMC 364261
AMC 364620
AMC 354858
AMC 353382
AMC 75918
AMC 124258
AMC 188442

Dear Sirs,


DELIVERED BY COURIER

Re: Annual BLM Maintenance Fees.

Enclosed please find our check for the sum of \$24, 500 for the annual maintenance fees for the year 2005- 2006 time period. These fees concern the 196 load claims and mill site claims covering the Emerald Isle Mine and the Zonia Mine more specifically described on the attached schedules.

Please send a receipt to the Montreal address above. Thanking you in advance, I remain

Sincerely yours,



Bryan Wilson

President and CEO

cc Luce St. Pierre, Martin Nicoletti

RECEIVED
BUREAU OF
LAND MANAGEMENT
2005 AUG 31 P 12: 22
ARIZONA
STATE OFFICE
PHOENIX, ARIZONA

ENTERED IN COMPUTER
RE 9/12/05

Notice of Annual Maintenance Fee Payment
And Intent to Hold

196 Am

To: U.S. Department of the Interior
Bureau of Land Management
Arizona State Office
222 N. Central Avenue
Phoenix, Arizona 85004-2203
And
To Whom It May Concern:

STATE OF ARIZONA)
)ss
COUNTY OF MOHAVE)

Re: Valley Copper, Copper Hill, Hermes, Emerald and
Emerald # _ Mining Claims, et al


Notice is hereby given that the undersigned has paid the Department of the Interior, Bureau of Land Management certain annual rental fees established by the act of October 5, 1992, as provided in 43 CFR Subpart 3833, on non-exempt mining and millsite claims. The amount of the payment is \$6,375.00, which shall apply to the assessment year beginning September 1, 2005, and ending September 1, 2006.

Said payment was made for a total 51 claims consisting of 37 load claims and 14 millsites. The claims or millsites are further described by name and BLM assigned serial number on Exhibit A. The owner of the claims is SGV Resources Inc., a private Nevada corporation. The claims or sites are located in all or in part Mohave County, Arizona.

The claims named on said Exhibit do not locate or otherwise hold rights to mine oil shale and were, therefore paid at the rental rate of \$125 per claim per assessment year.

Notice is further given that the listed unpatented claims are held and claimed by the owner(s) thereof for the valuable minerals contained therein, that the millsites are held and claimed by the owner thereof for the mining and milling purposes and that the owner intends to hold and continue the development of the claims.


DATED this 29th day of August, 2005.



Bryan Wilson, President
SGV Resources Inc.
502 North Division Street,
Carson City, Nevada 9703-4197

STATE OF ARIZONA)
)ss
COUNTY OF YAVAPAI)

Subscribed and sworn before me this 30 th day of August, 2005, by



Notary Public

RECEIVED
BUREAU OF
LAND MANAGEMENT
2005 AUG 31 P 12: 22
ARIZONA
STATE OFFICE
PHOENIX, ARIZONA

Exhibit A

NOTICE OF ANNUAL MAINTENANCE FEE PAYMENT AND INTENT TO HOLD

The unpatented load mining claims (37) and mill site claims (14) located in Sections 22, 23, 26 and 27, Townships 23N, R18W and listed herein are situated in the Wallapai Mining District, Mohave County, State of Arizona; the location notices of which are record in the office of the county recorder, Kingman, Arizona, and filed with and in the State Office of the Bureau of Land Management, Phoenix, Arizona are as follows:

Unpatented Lode Claims (37)

County Recording Name	BLM Book	Amended Page	AMC No.	Book-Page
Valley Copper No. 1	6A	50	105789	
Valley Copper No. 2	5I	25	105790	
Valley Copper No. 3	6C	118-119	105791	
Jimtown Copper No. 1	6A	57-58	105788	
Copper Hill No.2	WW	149-151	105785 6A55-56	
Hermes	Y	463	105786 6A63-64	
Hermes No. 2	AA	191-193	105787 6A63-64	
Emerald No. 1	2706	457-458	339597	
Emerald No. 2	2706	459-460	339598	
Franklin D. Roosevelt	3U	297	90056	
Emerald #1A	5282	269-270	364261	
Emerald #2A	5282	271	364262	
Emerald #3	5282	272	364263	
Emerald #4	5282	273	364264	
Emerald #5	5282	274	364265	
Emerald #6	5282	275	364266	
Emerald #7	5282	276	364267	
Emerald #8	5282	277	364268	
Emerald #9	5282	278	364269	
Emerald #10	5282	279	364270	
Emerald #11	5282	280	364271	
Emerald #12	5282	281	364272	
Emerald #13	5282	282	364273	
Emerald #14	5282	283	364274	
Emerald #15	5282	284	364275	
Emerald #16	5282	285	364276	
Emerald #17	5282	286	364277	
Emerald #18	5282	287	364278	
Emerald #19	5282	288	364279	
Emerald #20	5282	289	364280	
Emerald #21	5349	445-446	364620	
Emerald #22	5349	447-448	364621	
Emerald #30	5349	463-464	364622	
Emerald #31	5349	465-466	364623	
Emerald #43	5349	489-490	364624	
Emerald #44	5349	491-492	364625	
Emerald #45	5349	493-494	364626	

RECEIVED
 BUREAU OF
 LAND MANAGEMENT
 2005 AUG 31 P 12:22
 ARIZONA
 STATE OFFICE
 PHOENIX, ARIZONA

37

ENTERED BY COMPUTER
 RE 9/12/05

Summary of Millsite Claims (14)

Millsite Claims Name	County Recording Book	Page	BLM AMC No.
Copper Hill Mill Site No. 1	84	399-400	105792
Copper Hill Mill Site No. 2	84	401-402	105793
Copper Hill Mill Site No. 3	84	403-404	105794
Copper Hill Mill Site No. 4	84	405-406	105795
Copper Hill Mill Site No. 5	84	407-408	105796
Copper Hill Mill Site No. 6	84	409-410	105797
Copper Hill Mill Site No. 7	84	411-412	105798
Copper Hill Mill Site No. 8	84	413-414	105799
Copper Hill Mill Site No. 10	84	417-418	105801
Copper Hill Mill Site No. 11	84	419-420	105802
Copper Hill Mill Site No. 12	84	421-422	105803
Copper Hill Mill Site No. 14	84	425-426	105805
Copper Hill Mill Site No. 15	84	427-428	105806
Hermes Mill Site No. 13	84	425-426	105804

RECEIVED
BUREAU OF
LAND MANAGEMENT
ARIZONA
STATE OFFICE
PHOENIX, ARIZONA
2005 AUG 31 P 12: 22

9/12/05

14

Notice of Annual Maintenance Fee Payment And Intent to Hold

To: U.S. Department of the Interior
Bureau of Land Management
Arizona State Office
222 N. Central Avenue
Phoenix, Arizona 85004-2203
And
To Whom It May Concern:

STATE OF ARIZONA)
)ss
COUNTY OF YAVAPAI)

Re: N-30 thru N-40, Triad Mining Claims, and
the Zonia Millsite Claims, et al


Notice is hereby given that the undersigned has paid the Department of the Interior, Bureau of Land Management certain annual rental fees established by the act of October 5, 1992, as provided in 43 CFR Subpart 3833, on non-exempt mining and millsite claims. The amount of the payment is \$\$4,500.00, which shall apply to the assessment year beginning September 1, 2005, and ending September 1, 2006.

Said payment was made for a total of 36 claims or millsites. The claims or millsites are further described by name and BLM assigned serial number on Exhibit A. The owner of the claims is SGV Resources Inc., a private Nevada corporation. The claims or sites are located in all or in part Yavapai County, Arizona.

The claims named on said Exhibit do not locate or otherwise hold rights to mine oil shale and were, therefore paid at the rental rate of \$100 per claim per assessment year.

Notice is further given that the listed unpatented claims are held and claimed by the owner(s) thereof for the valuable minerals contained therein, that the millsites are held and claimed by the owner thereof for the mining and milling purposes and that the owner intends to hold and continue the development of the claims.

DATED this 29th day of August, 2005.




Bryan Wilson, President
SGV Resources Inc.

502 North Division Street,
Carson City, Nevada 9703-4197

STATE OF ARIZONA)
)ss
COUNTY OF YAVAPAI)

Subscribed and sworn before me
this 30 th day of August, 2005, by



Notary Public

RECEIVED
BUREAU OF
LAND MANAGEMENT
2005 AUG 31 P 12:23
ARIZONA
STATE OFFICE
PHOENIX, ARIZONA

Exhibit A

NOTICE OF ANNUAL MAINTENANCE FEE PAYMENT AND INTENT TO HOLD

The unpatented lode mining claims listed herein are situated in the Walnut Grove Mining District, Yavapai County, State of Arizona; the location notices of which are record in the office of the county recorder, Prescott, Arizona, and filed with and in the State Office of the Bureau of Land Management, Phoenix, Arizona are as follows:

Name of Claim	Number of Acres	Book of Official Records	Page Number	AMC Number
N- 30	3.1	3798	672	354858
N- 31	20.7	3798	671	354859
N- 32	20.7	3798	670	354860
N- 34	20.7	3798	669	354861
N- 35	20.7	3798	668	354862
N- 36	20.7	3798	667	354863
N- 37 <i>AMC 354864</i>	20.7	3798	666	354884
N- 38 <i>5</i>	20.7	3798	665	354885
N- 39 <i>6</i>	20.7	3798	664	354886
N- 40 <i>7</i>	20.7	3798	663	354887
Triad No. 1	15.6	3799	235	353382
Triad No. 2	20.7	3799	234	353383
Triad No. 3 <i>a</i>	20.7	3799	233	353384
Receiving Shop	5	3799	236	353385
Pump Station <i>AMC 353386</i>	5	3799	237	353388

RECEIVED
 BUREAU OF
 LAND MANAGEMENT
 2005 AUG 31 P 12:23
 STATE OFFICE OF
 ARIZONA

Name of Claim	BLM Mineral Survey	Book	Page	AMC No.
Zonia MS No. 1 Amended	4659B	1294	748	76098
Zonia MS No. 7 Amended	4659B	1294	756	76104
Zonia MS No. 8 Amended	4659B	1294	757	76105
Zonia MS No. 9 Amended	4659B	1294	758	76106
Zonia MS No. 10 Amended	4659B	1294	759	76107
Zonia MS No. 11 Amended	4659B	1294	759	76108
Zonia MS No. 17 Amended	4659B	1294	767	76114
Zonia MS No. 18 Amended	4659B	1294	767	76115
Zonia MS No. 19 Amended	4659B	1294	768	76116
Zonia MS No. 20 Amended	4659B	1294	769	76117
Zonia MS No. 33 Amended	4659B	1294	783	76130
Zonia MS No. 34 Amended	4659B	1294	784	76131
Zonia MS No. 35 Amended	4659B	1294	785	76132
Zonia MS No. 36 Amended	4659B	1294	786	76133
Zonia MS No. 40	4659B	1294	790	76137
Zonia MS No. 41	4659B	1294	791	76138
Zonia MS No. 42	4659B	1294	792	76139
Zonia MS No. 44	4659B	1294	794	76141
Zonia MS No. 45	4659B	1294	795	76142
Zonia MS No. 57 Amended	4659B	1294	840	76154
Zonia MS No. 58	5659B	1294	808	76155

ENTERED IN COMPUTER
 RE 9/12/05

36

Notice of Annual Maintenance Fee Payment And Intent to Hold

**To: U.S. Department of the Interior
Bureau of Land Management
Arizona State Office
222 N. Central Avenue
Phoenix, Arizona 85004-2203
And
To Whom It May Concern:**

**STATE OF ARIZONA)
)ss
COUNTY OF YAVAPAI)** **Re: Zonia, Mistake, Copper Crown and
Lois Mining Claims et al and**


Notice is hereby given that the undersigned has paid the Department of the Interior, Bureau of Land Management certain annual rental fees established by the act of October 5, 1992, as provided in 43 CFR Subpart 3833, on non-exempt mining and millsite claims. The amount of the payment is \$13,625.00, which shall apply to the assessment year beginning September 1, 2005, and ending September 1, 2006.

Said payment was made for a total of 109 claims or millsites. The claims or millsites are further described by name and BLM assigned serial number on Exhibit A. The owner of the claims is SGV Resources Inc., a private Nevada corporation. The claims or sites are located in all or in part Yavapai County, Arizona.

The claims named on said Exhibit do not locate or otherwise hold rights to mine oil shale and were, therefore paid at the rental rate of \$125 per claim per assessment year.

Notice is further given that the listed unpatented claims are held and claimed by the owner(s) thereof for the valuable minerals contained therein, that the millsites are held and claimed by the owner thereof for the mining and milling purposes and that the owner intends to hold and continue the development of the claims.


DATED this 29th day of August, 2005.



Bryan Wilson, President
SGV Resources Inc.
502 North Division Street,
Carson City, Nevada 9703-4197

**STATE OF ARIZONA)
)ss
COUNTY OF YAVAPAI)**

Subscribed and sworn before me
this 30 th day of August, 2005, by



Notary Public

ARIZONA
STATE OFFICE
PHOENIX, ARIZONA

2005 AUG 31 P 12: 25

RECEIVED
BUREAU OF
LAND MANAGEMENT

Exhibit A

NOTICE OF ANNUAL MAINTENANCE FEE PAYMENT AND INTENT TO HOLD

The unpatented lode mining claims listed herein are situated in the Walnut Grove Mining District, Yavapai County, State of Arizona; the location notices of which are record in the office of the county recorder, Prescott, Arizona, and filed with and in the State Office of the Bureau of Land Management, Phoenix, Arizona are as follows:

Name of Claim		Book of Official Records	Page Number	AMC Number
Mistake Fraction No. 1		761	114	75989
Mistake Fraction No. 2		761	115	75990
Mistake No. 1		761	116	75991
Mistake No. 2		761	117	75992
Mistake No. 3		761	118	75993
Mistake No. 4		761	119	75994
Mistake No. 5		761	120	75995
Mistake No. 6		761	121	75996
Mistake No. 7		761	122	75997
Mistake No. 8		761	123	75998
Mistake No. 9		761	124	75999
Mistake No. 10		761	125	76000
Mistake No. 11		761	126	76001
Mistake No. 12		761	127	76002
Mistake No. 13		761	128	76003
Mistake No. 14		761	129	76004
Mistake No. 15		761	130	76005
Mistake No. 16		761	131	76006
Mistake No. 17		761	132	76007
Mistake No. 18		761	133	76008
Last Mistake ¹		761	134	76009
Lois No. 1		464	551	75979
Lois No. 2		464	552	75980
Lois No. 3		464	553	75981
Lois No. 4	20.66	464	554	75982
Lois No. 5	20.66	464	555	75983
Lois No. 6	16.04	464	556	75984
Lois No. 7	20.66	464	557	75985
Lois No. 8	20.66	464	558	75986
Lois No. 9	17.91	464	559	75987
Lois No. 10	20.66	464	560	75988
Zonia No. 2	1.791	1358	591-592	124258
Zonia No. 5	13.182	1358	593-594	124259
Zonia No. 6	18.182	1358	595-596	124260
Zonia No. 7	20.4	1358	597-598	124261
Zonia No. 8	20.661	1358	599-600	124262
Zonia No. 9	20.651	1358	601-602	124263
Zonia No. 10	20.661	1358	603-604	124264
Zonia No. 11	20.661	1358	605-606	124265
Zonia No. 14	17.526	1358	607-608	124266
Zonia No. 15	18.182	1358	609-610	124267
Zonia No. 16	19.66	1358	611-612	124268

RECEIVED
BUREAU OF
LAND MANAGEMENT

2005 AUG 31 P 12:25

ARIZONA

ENTERED BY COMPUTER
RE 9/12/05

42

Name of Claim	Number of Acres	Book of Official Records	Page Number	AMC Number
Zonia No. 17	19.32	1358	613-614	124269
Zonia No. 18	0.5	1358	615-616	124270
Zonia No. 19	0.763	1358	617-618	124271
Zonia No. 20	3.65	1358	619-620	124272
Zonia No. 21	20.66	1358	621-622	124273
Zonia No. 22	20.66	1358	623-624	124274
Zonia No. 23		1358	625-626	124275
Zonia No. 24		1358	627-628	124276
Copper Bar No. 2		1358	645-646	124285
Copper King No. 1		1358	635-636	124280
Copper King No. 3		1358	637-638	124281
Copper King No. 4		1358	639-640	124282
Scott No. 1		1358	641-642	124283
Scott No. 2		1358	643-644	124284

Name of Claim	Book	Page	AMC No.
Copper Crown No. 1	147	155	76047
Copper Crown No.2	147	156	76048
Copper Crown No.3	147	157	76049
Copper Crown No.4	151	331	76050
Copper Crown No.5	151	332	76051
Copper Crown No.6	151	333	76052
Copper Crown No.7	151	334	76053
Copper Crown No.8	151	335	76054
Copper Crown No.9	55	111	76055
Copper Crown No. 10	7	186	76056
Copper Crown No. 12	55	112	76057
Copper Crown No. 13	560	929	76058
Copper Crown No. 14	63	204	76059
Copper Crown No. 15	64	179	76060
Copper Crown No. 16	64	180	76061
Copper Crown No. 17	64	181	76062
Copper Crown No. 18	68	385	76063
Copper Crown No. 19	68	386	76064
Copper Crown No.20	68	387	76065
Copper Crown No.21	68	388	76066
Copper Crown No.22	68	389	76067
Copper Crown No.23	68	390	76068
Copper Crown No.24	68	391	76069
Copper Crown No.25	68	392	76070
Copper Crown No.26	68	393	76071
Copper Crown No.27	83	74	76072
Copper Crown No.28	73	402	76073
Copper Crown No.29	73	403	76074
Copper Crown No.30	73	404	76075
Copper Crown No.31	73	405	76076
Copper Crown No.32	83	75	76077
Copper Crown No.33	112	374	76078
Copper Crown No.34	112	375	76079
Copper Crown No.35	112	376	76080
Copper Crown No.36	560	930	76081
Copper Crown No.37	560	931	76082
Copper Crown No.38	560	932	76083

RECEIVED
BUREAU OF
LAND MANAGEMENT

2005 AUG 31 P 12: 25

ENTERED

RE 9/12/05

51

Name of Claim	Book	Page	AMC No.
Copper Crown No.39	560	933	76084
Copper Crown No.40	560	934	76085
Copper Crown No.41	560	935	76086
Copper Crown No.42	560	936	76087
Copper Crown No.43	560	937	76088
Copper Crown No.44	560	938	76089
Copper Crown No.45	560	939	76090
Copper Crown No.46	560	940	76091
Copper Crown No.47	560	941	76092
Copper Crown No.48	560	942	76093
Copper Crown No.49	560	943	76094
Copper Crown No.50	560	944	76095
Copper Crown No.51	560	945	76096
Copper Crown No.51 Amended	706	403	76096
Copper Crown No 53	1484	185	188442
Gold Crown	159	400	76046

16

ARIZONA
STATE OFFICE
PHOENIX, ARIZONA

2005 AUG 31 P 12: 23

RECEIVED
BUREAU OF
LAND MANAGEMENT

RE 9/12/05

United States Department of the Interior
Bureau of Land Management
 BUSINESS & SUPPORT SVCS DIV
 222 N CENTRAL AVE
 PHOENIX, AZ 85004 -2203
 Phone: (602) 417-9200

Receipt

No: 1143456

Transaction #: 1182728	
Date of Transaction: 09/01/2005	
CUSTOMER:	SGV RESOURCES 502 N DIVISION ST CARSON CITY,NV 89703

LINE #	QTY	DESCRIPTION	REMARKS	UNIT PRICE	TOTAL
1	1.00	LOCATABLE MINERALS / MINING CLAIMS- NOT NEW-UNADJUD,ONE AUTH NO. ONLY / MINING CLAIM MONEY RECEIVED (455) CASES: AMC105789/\$24500.00	MAINT 2006 (196)	- n/a -	24500.00
TOTAL:					\$24,500.00

PAYMENT INFORMATION				
1	AMOUNT:	\$24,500.00	POSTMARKED:	08/30/2005
	TYPE:	FOREIGN CHECK	RECEIVED:	08/31/2005
	CHECK NO:	000031		
	NAME:	ST GENEVIEVE RESOURCES LTD 502 N DIVISION ST CARSON CITY NV 89703		

REMARKS

This receipt was generated by the automated BLM Collections and Billing System and is a paper representation of a portion of the official electronic record contained therein.

170/sc

AMC 75918
AMC 90045
AMC 105785
AMC 124258
AMC 188442
AMC 339597

SGV Resources Inc.

502 North Division Street, Carson City, Nevada 89703-4197
A Nevada Corporation and Wholly owned Subsidiary of

St Geneviève Resources Ltd.,

Suite 2930, 630 Blvd Rene Levesque, Montreal, Quebec, Canada H3B 1S6 514-866-6001 Fax 514-866-6953

AMC 353382
AMC 354858

RECEIVED
BUREAU OF
LAND MANAGEMENT
2004 AUG 30 P 1:43
ARIZONA
STATE OFFICE
PHOENIX, ARIZONA

August 27th, 2004

U.S. Department of the Interior
Bureau of Land Management
Arizona State Office
222 N. Central Avenue
Phoenix, Arizona 85004-2203
And
To Whom It May Concern:

DELIVERED BY COURIER


Dear Sirs,

Re: Annual BLM Maintenance Fees.

Enclosed please find our check for the sum of \$21,250 for the annual maintenance fees for the year 2004- 2005 time period. These fees concern the 145 load claims and mill site claims covering the Emerald Isle Mine and the Zonia Mine more specifically described on the attached schedules.

Please send a receipt to the Montreal address above. Thanking you in advance, I remain

Sincerely yours,



Bryan Wilson
President and CEO

cc Luce St. Pierre, Martin Nicoletti

ENTERED IN COMPUTER

RS 10/14/04

**Notice of Annual Maintenance Fee Payment
And Intent to Hold**

**To: U.S. Department of the Interior
Bureau of Land Management
Arizona State Office
222 N. Central Avenue
Phoenix, Arizona 85004-2203
And
To Whom It May Concern:**

STATE OF ARIZONA)
)ss

COUNTY OF MOHAVE)

**Re: Valley Copper, Copper Hill, Hermes, Emerald and
Lois Mining Claims, et al**


Notice is hereby given that the undersigned has paid the Department of the Interior, Bureau of Land Management certain annual rental fees established by the act of October 5, 1992, as provided in 43 CFR Subpart 3833, on non-exempt mining and millsite claims. The amount of the payment is \$7,000.00, which shall apply to the assessment year beginning September 1, 2004, and ending September 1, 2005.

Said payment was made for a total of 25 claims or millsites. The claims or millsites are further described by name and BLM assigned serial number on Exhibit A. The owner of the claims is SGV Resources Inc., a private Nevada corporation. The claims or sites are located in all or in part Mohave County, Arizona.

The claims named on said Exhibit do not locate or otherwise hold rights to mine oil shale and were, therefore paid at the rental rate of \$125 per claim per assessment year.

Notice is further given that the listed unpatented claims are held and claimed by the owner(s) thereof for the valuable minerals contained therein, that the millsites are held and claimed by the owner thereof for the mining and milling purposes and that the owner intends to hold and continue the development of the claims.

DATED this 26th day of August, 2004.




Bryan Wilson, President
SGV Resources Inc.
502 North Division Street,
Carson City, Nevada 9703-4197

STATE OF ARIZONA)
)ss

COUNTY OF YAVAPAI)

RECEIVED
BUREAU OF
LAND MANAGEMENT
2004 AUG 30 P 1:43
ARIZONA
STATE OFFICE
PHOENIX, ARIZONA

Subscribed and sworn before me this 27 th day of August, 2004, by



Notary Public CARMEN LYDIA DIGES

Exhibit A

NOTICE OF ANNUAL MAINTENANCE FEE PAYMENT AND INTENT TO HOLD

The unpatented load mining claims (10) and mill site claims (15) located in Sections 22 and 27, Townships 23N, R18W and listed herein are situated in the Wallapai Mining District, Mahove County, State of Arizona; the location notices of which are record in the office of the county recorder, Kingman, Arizona, and filed with and in the State Office of the Bureau of Land Management, Phoenix, Arizona are as follows:

Claim Name and Number	Book	Page	AMC No.	Ammended	
				Book	Page
Copper Hill Mill Site 1	84	399-400	105792		
Copper Hill Mill Site 2	84	401-402	105793		
Copper Hill Mill Site 3	84	403-404	105794		
Copper Hill Mill Site 4	84	405-406	105795		
Copper Hill Mill Site 5	84	407-408	105796		
Copper Hill Mill Site 6	84	409-410	105797		
Copper Hill Mill Site 7	84	411-412	105798		
Copper Hill Mill Site 8	84	413-414	105799		
Copper Hill Mill Site 9	84	415-416	105800		
Copper Hill Mill Site 10	84	417-418	105801		
Copper Hill Mill Site 11	84	419-420	105802		
Copper Hill Mill Site 12	84	421-422	105803		
Copper Hill Mill Site 13	84	423-424	105804		
Copper Hill Mill Site 14	84	425-426	105805		
Copper Hill Mill Site 15	84	427-428	105806		
Copper Hill No.2	WW	149-151	105785	6A55-56	
Hermes	Y	463	105786	6A61-62	
Hermes No.2	AA	191-193	105787	6A63-64	
Jimtown Copper No. 1	6A	57-58	105788		
Valley Copper No. 1	6a	50	105789		
Valley Copper No. 2	5i	25	105790		
Valley Copper No. 3	6c	118-119	105791		
Franklin D. Roosevelt	3u	297	90056		
Emerald No. 1	2706	457-458	339597		
Emerald No.2	2706	459-460	339598		

25

RECEIVED
 BUREAU OF
 LAND MANAGEMENT
 2004 AUG 30 P 1:43
 ARIZONA
 STATE OFFICE
 PHOENIX, ARIZONA

ENTERED IN COMPUTER
 RR 10/14/04

Notice of Annual Maintenance Fee Payment
And Intent to Hold

To: U.S. Department of the Interior
Bureau of Land Management
Arizona State Office
222 N. Central Avenue
Phoenix, Arizona 85004-2203
And
To Whom It May Concern:

STATE OF ARIZONA)
)ss
COUNTY OF YAVAPAI)

Re: N-30 thru N-40, Triad, et al


Notice is hereby given that the undersigned has paid the Department of the Interior, Bureau of Land Management certain annual rental fees established by the act of October 5, 1992, as provided in 43 CFR Subpart 3833, on non-exempt mining and millsite claims. The amount of the payment is \$1,875.00, which shall apply to the assessment year beginning September 1, 2004, and ending September 1, 2005.

Said payment was made for a total of ~~95~~ claims or millsites. The claims or millsites are further described by name and BLM assigned serial number on Exhibit A. The owner of the claims is SGV Resources Inc., a private Nevada corporation. The claims or sites are located in all or in part Yavapai County, Arizona.

The claims named on said Exhibit do not locate or otherwise hold rights to mine oil shale and were, therefore paid at the rental rate of \$100 per claim per assessment year.

Notice is further given that the listed unpatented claims are held and claimed by the owner(s) thereof for the valuable minerals contained therein, that the millsites are held and claimed by the owner thereof for the mining and milling purposes and that the owner intends to hold and continue the development of the claims.

DATED this 26th day of August, 2004.




Bryan Wilson, President
SGV Resources Inc.
502 North Division Street,
Carson City, Nevada 9703-4197

STATE OF ARIZONA)
)ss
COUNTY OF YAVAPAI)

RECEIVED
BUREAU OF
LAND MANAGEMENT
2004 AUG 30 P 1:43
ARIZONA
STATE OFFICE
PHOENIX, ARIZONA

Subscribed and sworn before me this 27 th day of August, 2004, by



Notary Public **CARMEN LYDIA DIGS**

Exhibit A

NOTICE OF ANNUAL MAINTENANCE FEE PAYMENT AND INTENT TO HOLD

The unpatented load mining claims listed herein are situated in the Walnut Grove Mining District, Yavapai County, State of Arizona; the location notices of which are record in the office of the county recorder, Prescott, Arizona, and filed with and in the State Office of the Bureau of Land Management, Phoenix, Arizona are as follows:

Name of Claim	Number of Acres	Book of Official Records	Page Number	AMC Number
N- 30	3.1	3798	672	354858
N- 31	20.7	3798	671	354859
N- 32	20.7	3798	670	354860
N- 34	20.7	3798	669	354861
N- 35	20.7	3798	668	354862
N- 36	20.7	3798	667	354863
N- 37	20.7	3798	666	354884
N- 38	20.7	3798	665	354885
N- 39	20.7	3798	664	354886
N- 40	20.7	3798	663	354887
Triad No. 1	15.6	3799	235	353382
Triad No. 2	20.7	3799	234	353383
Triad No. 3	20.7	3799	233	353384
Receiving Shop	5	3799	236	353385
Pump Station	5	3799	237	353388

Should be:
- 354864 - 354867

15

*Should read 353386

ARIZONA
STATE OFFICE
PHOENIX, ARIZONA

2004 AUG 30 P 1:43

RECEIVED
BUREAU OF
LAND MANAGEMENT

ENTERED IN COMPUTER
RE 10/14/04

Notice of Annual Maintenance Fee Payment
And Intent to Hold

To: U.S. Department of the Interior
Bureau of Land Management
Arizona State Office
222 N. Central Avenue
Phoenix, Arizona 85004-2203
And
To Whom It May Concern:

STATE OF ARIZONA)
)ss
COUNTY OF YAVAPAI)

Re: Zonia MS Claims, et al


Notice is hereby given that the undersigned has paid the Department of the Interior, Bureau of Land Management certain annual rental fees established by the act of October 5, 1992, as provided in 43 CFR Subpart 3833, on non-exempt mining and millsite claims. The amount of the payment is \$2,625.00, which shall apply to the assessment year beginning September 1, 2004, and ending September 1, 2005.

Said payment was made for a total of 21 claims or millsites. The claims or millsites are further described by name and BLM assigned serial number on Exhibit A. The owner of the claims is SGV Resources Inc., a private Nevada corporation. The claims or sites are located in all or in part Yavapai County, Arizona.

The claims named on said Exhibit do not locate or otherwise hold rights to mine oil shale and were, therefore paid at the rental rate of \$125 per claim per assessment year.

Notice is further given that the listed unpatented claims are held and claimed by the owner(s) thereof for the valuable minerals contained therein, that the millsites are held and claimed by the owner thereof for the mining and milling purposes and that the owner intends to hold and continue the development of the claims.


DATED this 26th day of August, 2004.



Bryan Wilson, President
SGV Resources Inc.
502 North Division Street,
Carson City, Nevada 9703-4197

STATE OF ARIZONA)
)ss
COUNTY OF YAVAPAI)

Subscribed and sworn before me this 27 th day of August, 2004, by



Notary Public CARMEN LYDIA DIGES

RECEIVED
BUREAU OF
LAND MANAGEMENT
2004 AUG 30 P 1:43
ARIZONA
STATE OFFICE
PHOENIX, ARIZONA

Exhibit A

NOTICE OF ANNUAL MAINTENANCE FEE PAYMENT AND INTENT TO HOLD

The unpatented load mining claims listed herein are situated in the Walnut Grove Mining District, Yavapai County, State of Arizona; the location notices of which are record in the office of the county recorder, Prescott, Arizona, and filed with and in the State Office of the Bureau of Land Management, Phoenix, Arizona are as follows:

Name of Claim	BLM Mineral Survey	Book	Page	AMC No.
Zonia MS No. 1 Amended	4659B	1294	748	76098
Zonia MS No. 7 Amended	4659B	1294	756	76104
Zonia MS No. 8 Amended	4659B	1294	757	76105
Zonia MS No. 9 Amended	4659B	1294	758	76106
Zonia MS No. 10 Amended	4659B	1294	759	76107
Zonia MS No. 11 Amended	4659B	1294	759	76108
Zonia MS No. 17 Amended	4659B	1294	767	76114
Zonia MS No. 18 Amended	4659B	1294	767	76115
Zonia MS No. 19 Amended	4659B	1294	768	76116
Zonia MS No. 20 Amended	4659B	1294	769	76117
Zonia MS No. 33 Amended	4659B	1294	783	76130
Zonia MS No. 34 Amended	4659B	1294	784	76131
Zonia MS No. 35 Amended	4659B	1294	785	76132
Zonia MS No. 36 Amended	4659B	1294	786	76133
Zonia MS No. 40	4659B	1294	790	76137
Zonia MS No. 41	4659B	1294	791	76138
Zonia MS No. 42	4659B	1294	792	76139
Zonia MS No. 44	4659B	1294	794	76141
Zonia MS No. 45	4659B	1294	795	76142
Zonia MS No. 57 Amended	4659B	1294	840	76154
Zonia MS No. 58	5659B	1294	808	76155

ARIZONA
STATE OFFICE
PHOENIX, ARIZONA

2004 AUG 30 P 1:43

RECEIVED
BUREAU OF
LAND MANAGEMENT

ENTERED IN COMPUTER

RE 10/14/04

Notice of Annual Maintenance Fee Payment
And Intent to Hold

To: U.S. Department of the Interior
Bureau of Land Management
Arizona State Office
222 N. Central Avenue
Phoenix, Arizona 85004-2203
And
To Whom It May Concern:

STATE OF ARIZONA)
)ss
COUNTY OF YAVAPAI)

Re: Zonia, Mistake and
Lois Mining Claims, et al


Notice is hereby given that the undersigned has paid the Department of the Interior, Bureau of Land Management certain annual rental fees established by the act of October 5, 1992, as provided in 43 CFR Subpart 3833, on non-exempt mining and millsite claims. The amount of the payment is \$7,000.00, which shall apply to the assessment year beginning September 1, 2004, and ending September 1, 2005.

Said payment was made for a total of 56 claims or millsites. The claims or millsites are further described by name and BLM assigned serial number on Exhibit A. The owner of the claims is SGV Resources Inc., a private Nevada corporation. The claims or sites are located in all or in part Yavapai County, Arizona.

The claims named on said Exhibit do not locate or otherwise hold rights to mine oil shale and were, therefore paid at the rental rate of \$125 per claim per assessment year.

Notice is further given that the listed unpatented claims are held and claimed by the owner(s) thereof for the valuable minerals contained therein, that the millsites are held and claimed by the owner thereof for the mining and milling purposes and that the owner intends to hold and continue the development of the claims.

DATED this 26th day of August, 2004.


Bryan Wilson, President
SGV Resources Inc.
502 North Division Street,
Carson City, Nevada 9703-4197

STATE OF ARIZONA)
)ss
COUNTY OF YAVAPAI)

ARIZONA
STATE OFFICE
PHOENIX, ARIZONA

2004 AUG 30 P 1:43

RECEIVED
BUREAU OF
LAND MANAGEMENT

Subscribed and sworn before me this 27th day of August, 2004, by



Notary Public CARMEN LYDIA DIGES

Exhibit A

NOTICE OF ANNUAL MAINTENANCE FEE PAYMENT AND INTENT TO HOLD

The unpatented load mining claims listed herein are situated in the Walnut Grove Mining District, Yavapai County, State of Arizona; the location notices of which are record in the office of the county recorder, Prescott, Arizona, and filed with and in the State Office of the Bureau of Land Management, Phoenix, Arizona are as follows:

Name of Claim		Book of Official Records	Page Number	AMC Number
Mistake Fraction No. 1		761	114	75989
Mistake Fraction No. 2		761	115	75990
Mistake No. 1		761	116	75991
Mistake No. 2		761	117	75992
Mistake No. 3		761	118	75993
Mistake No. 4		761	119	75994
Mistake No. 5		761	120	75995
Mistake No. 6		761	121	75996
Mistake No. 7		761	122	75997
Mistake No. 8		761	123	75998
Mistake No. 9		761	124	75999
Mistake No. 10		761	125	76000
Mistake No. 11		761	126	76001
Mistake No. 12		761	127	76002
Mistake No. 13		761	128	76003
Mistake No. 14		761	129	76004
Mistake No. 15		761	130	76005
Mistake No. 16		761	131	76006
Mistake No. 17		761	132	76007
Mistake No. 18		761	133	76008
Last Mistake ¹		761	134	76009
Lois No. 1		464	551	75979
Lois No. 2		464	552	75980
Lois No. 3		464	553	75981
Lois No. 4	20.66	464	554	75982
Lois No. 5	20.66	464	555	75983
Lois No. 6	16.04	464	556	75984
Lois No. 17	20.66	464	557	75985
Lois No. 18	20.66	464	558	75986
Lois No. 19	17.91	464	559	75987
Lois No. 20	20.66	464	560	75988
Zonia No. 2	1.791	1358	591-592	124258
Zonia No. 5	13.182	1358	593-594	124259
Zonia No. 6	18.182	1358	595-596	124260
Zonia No. 7	20.4	1358	597-598	124261
Zonia No. 8	20.661	1358	599-600	124262
Zonia No. 9	20.651	1358	601-602	124263
Zonia No. 10	20.661	1358	603-604	124264
Zonia No. 11	20.661	1358	605-606	124265
Zonia No. 14	17.526	1358	607-608	124266
Zonia No. 15	18.182	1358	609-610	124267
Zonia No. 16	19.66	1358	611-612	124268

2004 AUG 30 P 1:13
 PHOENIX, ARIZONA

RECEIVED
 BUREAU OF
 LAND MANAGEMENT

ENTERED IN COMPUTER
 RE 10/14/04

Name of Claim	Number of Acres	Book of Official Records	Page Number	AMC Number
Zonia No. 17	19.32	1358	613-614	124269
Zonia No. 18	0.5	1358	615-616	124270
Zonia No. 19	0.763	1358	617-618	124271
Zonia No. 20	3.65	1358	619-620	124272
Zonia No. 21	20.66	1358	621-622	124273
Zonia No. 22	20.66	1358	623-624	124274
Zonia No. 23		1358	625-626	124275
Zonia No. 24		1358	627-628	124276
Copper Bar No. 2		1358	645-646	124285
Copper King No. 1		1358	635-636	124280
Copper King No. 3		1358	637-638	124281
Copper King No. 4		1358	639-640	124282
Scott No. 1		1358	641-642	124283
Scott No. 2		1358	643-644	124284

14

RECEIVED
BUREAU OF
LAND MANAGEMENT
2004 AUG 30 P 1:43
ARIZONA
STATE OFFICE
PHOENIX, ARIZONA

ENTERED IN COMPUTER
RE 10/14/04

Notice of Annual Maintenance Fee Payment
And Intent to Hold

To: U.S. Department of the Interior
Bureau of Land Management
Arizona State Office
222 N. Central Avenue
Phoenix, Arizona 85004-2203
And
To Whom It May Concern:

STATE OF ARIZONA)
)ss
COUNTY OF YAVAPAI)

Re: Crown Mining Claims, et al


Notice is hereby given that the undersigned has paid the Department of the Interior, Bureau of Land Management certain annual rental fees established by the act of October 5, 1992, as provided in 43 CFR Subpart 3833, on non-exempt mining and millsite claims. The amount of the payment is \$7,000.00, which shall apply to the assessment year beginning September 1, 2004, and ending September 1, 2005.

Said payment was made for a total of ~~53~~ claims or millsites. The claims or millsites are further described by name and BLM assigned serial number on Exhibit A. The owner of the claims is SGV Resources, Inc., a private Nevada corporation. The claims or sites are located in all or in part Yavapai County, Arizona.

The claims named on said Exhibit do not locate or otherwise hold rights to mine oil shale and were, therefore paid at the rental rate of \$125 per claim per assessment year.

Notice is further given that the listed unpatented claims are held and claimed by the owner(s) thereof for the valuable minerals contained therein, that the millsites are held and claimed by the owner thereof for the mining and milling purposes and that the owner intends to hold and continue the development of the claims.


DATED this 26th day of August, 2004.



Bryan Wilson, President
SGV Resources Inc.
502 North Division Street,
Carson City, Nevada 9703-4197

STATE OF ARIZONA)
)ss
COUNTY OF YAVAPAI)

Subscribed and sworn before me this 27 th day of August, 2004, by



Notary Public CARMEN LYDIA DIGES

RECEIVED
BUREAU OF
LAND MANAGEMENT
2004 AUG 30 P 1:43
ARIZONA
STATE OFFICE
PHOENIX, ARIZONA

Exhibit A

NOTICE OF ANNUAL MAINTENANCE FEE PAYMENT AND INTENT TO HOLD

The unpatented load mining claims listed herein are situated in the Walnut Grove Mining District, Yavapai County, State of Arizona; the location notices of which are record in the office of the county recorder, Prescott, Arizona, and filed with and in the State Office of the Bureau of Land Management, Phoenix, Arizona are as follows:

Copper Crown Group

Name of Claim	Book	Page	AMC No.
Copper Crown No. 1	147	155	76047
Copper Crown No.2	147	156	76048
Copper Crown No.3	147	157	76049
Copper Crown No.4	151	331	76050
Copper Crown No.5	151	332	76051
Copper Crown No.6	151	333	76052
Copper Crown No.7	151	334	76053
Copper Crown No.8	151	335	76054
Copper Crown No.9	55	111	76055
Copper Crown No. 10	7	186	76056
Copper Crown No. 12	55	112	76057
Copper Crown No. 13	560	929	76058
Copper Crown No. 14	63	204	76059
Copper Crown No. 15	64	179	76060
Copper Crown No. 16	64	180	76061
Copper Crown No. 17	64	181	76062
Copper Crown No. 18	68	385	76063
Copper Crown No. 19	68	386	76064
Copper Crown No.20	68	387	76065
Copper Crown No.21	68	388	76066
Copper Crown No.22	68	389	76067
Copper Crown No.23	68	390	76068
Copper Crown No.24	68	391	76069
Copper Crown No.25	68	392	76070
Copper Crown No.26	68	393	76071
Copper Crown No.27	83	74	76072
Copper Crown No.28	73	402	76073
Copper Crown No.29	73	403	76074
Copper Crown No.30	73	404	76075
Copper Crown No.31	73	405	76076
Copper Crown No.32	83	75	76077
Copper Crown No.33	112	374	76078
Copper Crown No.34	112	375	76079
Copper Crown No.35	112	376	76080
Copper Crown No.36	560	930	76081
Copper Crown No.37	560	931	76082
Copper Crown No.38	560	932	76083
Copper Crown No.39	560	933	76084
Copper Crown No.40	560	934	76085
Copper Crown No.41	560	935	76086
Copper Crown No.42	560	936	76087
Copper Crown No.43	560	937	76088
Copper Crown No.44	560	938	76089
Copper Crown No.45	560	939	76090
Copper Crown No.46	560	940	76091

RECEIVED
 BUREAU OF
 LAND MANAGEMENT
 ARIZONA
 STATE OFFICE
 PHOENIX, ARIZONA
 2004 AUG 30 P 1:43

45

ENTERED IN COMPUTER
 RE 10/14/04

Name of Claim	Book	Page	AMC No.
Copper Crown No.47	560	941	76092
Copper Crown No.48	560	942	76093
Copper Crown No.49	560	943	76094
Copper Crown No.50	560	944	76095
Copper Crown No.51	560	945	76096
Copper Crown No.51 Amended	706	403	76096
Copper Crown No 53	1484	185	188442
Gold Crown	159	400	76046

8 Duplicate Payment

RECEIVED
BUREAU OF
LAND MANAGEMENT
2004 AUG 30 P 1:43
ARIZONA
STATE OFFICE
PHOENIX, ARIZONA

ENTERED IN COMPUTER

10/14/04 RE

Authorized Date	12/03/2004
Instructions to Accounts	DUPLICATE PAYMENT FOR AMC 76096. REFUND AUTHORIZED. RECEIPT #945161
Login ID	1440
Entry Date	12/03/2004
Total Amount	\$125.00

United States Department of the Interior
Bureau of Land Management
 BUSINESS & SUPPORT SVCS DIV
 222 N CENTRAL AVE
 PHOENIX, AZ 85004 -2203
 Phone: (602) 417-9200

Receipt	
No:	945161

Transaction #: 979571
Date of Transaction: 09/02/2004

CUSTOMER:	SGV RESOURCES 502 N DIVISION ST CARSON CITY,NV 89703
------------------	--

LINE #	QTY	DESCRIPTION	REMARKS	UNIT PRICE	TOTAL
1	1.00	LOCATABLE MINERALS / MINING CLAIMS-NOT NEW-UNADJUD,ONE AUTH NO. ONLY / MINING CLAIM MONEY RECEIVED (455) CASES: AMC105792/\$21250.00	MAINT 2005 (170)	- n/a -	21250.00
TOTAL:					\$21,250.00

PAYMENT INFORMATION			
1	AMOUNT:	\$21,250.00	POSTMARKED: 08/27/2004
	TYPE:	CHECK	RECEIVED: 08/30/2004
	CHECK NO:	1017	
	NAME:	SGV RESOURCES INC. 502 N DIVISION ST CARSON CITY NV 89703	

REMARKS

This receipt was generated by the automated BLM Collections and Billing System and is a paper representation of a portion of the official electronic record contained therein.

Notice of Annual Maintenance Fee Payment
And Intent to Hold

To: U.S. Department of the Interior
Bureau of Land Management
Arizona State Office
222 N. Central Avenue
Phoenix, Arizona 85004-2203
And
To Whom It May Concern:

AMC354858
AMC353382
15 @ \$100
\$1,500⁰⁰
⑦

STATE OF ARIZONA)
)ss
COUNTY OF YAVAPAI)

Re: N-30 thru N-40, Triad, et al

Notice is hereby given that the undersigned has paid the Department of the Interior, Bureau of Land Management certain annual rental fees established by the act of October 5, 1992, as provided in 43 CFR Subpart 3833, on non-exempt mining and millsite claims. The amount of the payment is \$1,500.00, which shall apply to the assessment year beginning September 1, 2003, and ending September 1, 2004.

Said payment was made for a total of 15 claims or millsites. The claims or millsites are further described by name and BLM assigned serial number on Exhibit A. The owner of the claims is Arimetco, Inc., a private Nevada corporation. The claims or sites are located in all or in part Yavapai County, Arizona.

The claims named on said Exhibit do not locate or otherwise hold rights to mine oil shale and were, therefore paid at the rental rate of \$100 per claim per assessment year.

Notice is further given that the listed unpatented claims are held and claimed by the owner(s) thereof for the valuable minerals contained therein, that the millsites are held and claimed by the owner thereof for the mining and milling purposes and that the owner intends to hold and continue the development of the claims.

ENTERED IN COMPUTER
R2 9/12/03

RECEIVED
B.L.M. AZ STATE OFFICE
2003 SEP - 2 A 10: 56
PHOENIX, ARIZONA

~~ENTERED IN COMPUTER~~

✓
ES

DATED this 27th day of August, 2003.

H. R. Shipes


Agent, Harold R. Shipes, President
Arimetco, Inc.
8040 South Kolb Road
Tucson, AZ 85706

STATE OF ARIZONA)
)ss
COUNTY OF YAVAPAI)

Subscribed and sworn before me this 27th day of August, 2003, by

Matthew Lang

Notary Public



ENTERED IN COMPUTER

RE 9/12/03

RECEIVED
B.L.M. AZ STATE OFFICE
2003 SEP -2 A 10: 56
PHOENIX, ARIZONA

United States Department of the Interior
Bureau of Land Management
 BUSINESS & SUPPORT SVCS DIV
 222 N CENTRAL AVE
 PHOENIX, AZ 85004 -2203
 Phone: (602) 417-9200

Receipt	
No:	743555

Transaction #: 773143
Date of Transaction: 09/02/2003
CUSTOMER: ARIMETCO, INC 7739 E BROADWAY, STE 352 TUCSON, AZ 85710

LINE #	QTY	DESCRIPTION	REMARKS	UNIT PRICE	TOTAL
1	1.00	LOCATABLE MINERALS / MINING CLAIMS-NOT NEW-UNADJUD, ONE AUTH NO. ONLY / MINING CLAIM MONEY RECEIVED (455) CASES: AMC354858/\$1500.00	MAIN 2004 (15)	- n/a -	1500.00
TOTAL:					\$1,500.00

PAYMENT INFORMATION			
1	AMOUNT:	\$1,500.00	POSTMARKED: N/A
	TYPE:	CHECK	RECEIVED: 09/02/2003
	CHECK NO:	8640	
	NAME:	ARIMETCO, INC 7739 E BROADWAY, STE 352 TUCSON AZ 85710	

REMARKS

This receipt was generated by the automated BLM Collections and Billing System and is a paper representation of a portion of the official electronic record contained therein.

550876
CK# 0008570

When recorded, mail to

Western Range Services Inc.
12600 W. Mile Wide Rd
Marana, AZ 85653

RECEIVED
B.L.M. AZ STATE OFFICE
2002 AUG 28 P 2:09
PHOENIX, ARIZONA

The space above reserved for county recorders stamp

NOTICE OF INTENTION TO HOLD MINING AND MILL SITE CLAIMS

TO WHOM IT MAY CONCERN:

Western Range Services Inc Inc., 1430 E. Ft. Lowell, Suite 200, Tucson, AZ 85719, on behalf of Arimetco Inc., the owner of the unpatented mining and mill site claims located in the Walnut Grove Mining District, Yavapai County, Arizona described in Exhibit A attached hereto, hereby gives notice that the owner intends to hold the mining and mill site claims described in Exhibit A for the assessment year ending September 1, 2002.

Prior to recordation of this Notice, Arimetco Inc., has timely paid to the Arizona State Office, Bureau of Land Management the annual fee maintenance payments for the said assessment year pursuant to the provisions of 30 U.S.C. 28f.

DATED this 28th day of August, 2002.

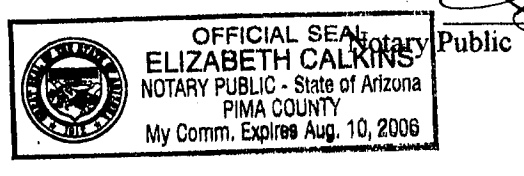
By: Harrison Matson
H. Matson
Agent

STATE OF ARIZONA)
)ss.
COUNTY OF PIMA)

The foregoing instrument was acknowledged before me this 28 day of August, 2002 by Harrison Matson.

Elizabeth Calkins

My Commission Expires: 8/10/06



The space above reserved for county recorders stamp

ENTERED INTO COMPUTER
9/26/02 AB

EXHIBIT A

EQUATORIAL ZONIA MINING CLAIMS LOCATED IN 2000

Claim Name	UNPATENTED LODE CLAIMS				Approx. Acreage
	BLM AMC Number	County Record Book	Page		
N-30	354858	3798	672	3.1	
N-31	354859	3798	671	20.7	
N-32	354860	3798	670	20.7	
N-34	354861	3798	669	20.7	
N-35	354862	3798	668	20.7	
N-36	354863	3798	667	20.7	
N-37	354864	3798	666	20.7	
N-38	354865	3798	665	20.7	
N-39	354866	3798	664	20.7	
N-40	354867	3798	663	20.7	
TRIAD NO.1	353382	3739	235	15.8	
TRIAD NO.2	353383	3739	234	20.7	
TRIAD NO.3	353384	3739	233	20.7	
	UNPATENTED MILL SITE CLAIMS				
RECEIVING SHOP	353385	3739	236	5	
PUMP STATION	353386	3739	237	5	

15

RECEIVED
B.L.M. AZ STATE OFFICE
2002 AUG 28 P 2:10
PHOENIX, ARIZONA

ENTERED INTO COMPUTER

9/26/02 aB

15
TMC

United States Department of the Interior
Bureau of Land Management
 BUSINESS & SUPPORT SVCS DIV
 222 N CENTRAL AVE
 PHOENIX, AZ 85004 -2203
 Phone: (602) 417-9200

Receipt	
No:	550876

Transaction #: 575591
Date of Transaction: 08/28/2002
CUSTOMER: WESTERN RANGE SERVICES INC 12600 W MILE WIDE RD MARANA,AZ 85653

LINE #	QTY	DESCRIPTION	REMARKS	UNIT PRICE	TOTAL
1	1.00	LOCATABLE MINERALS / MINING CLAIMS-NOT NEW-UNADJUD,ONE AUTH NO. ONLY / MINING CLAIM MONEY RECEIVED (455) CASES: AMC354858/\$1500.00	MAINT 2003 (15)	- n/a -	1500.00
TOTAL:					\$1,500.00

PAYMENT INFORMATION			
1	AMOUNT:	\$1,500.00	POSTMARKED: N/A
	TYPE:	CHECK	RECEIVED: 08/28/2002
	CHECK NO:	0008570	
	NAME:	WESTERN RANGE SERVICES INC 12600 W MILE WIDE RD MARANA AZ 85653	

REMARKS

This receipt was generated by the automated BLM Collections and Billing System and is a paper representation of a portion of the official electronic record contained therein.

United States Department of the Interior
Bureau of Land Management
 BUSINESS & SUPPORT SVCS DIV
 222 N CENTRAL AVE
 PHOENIX, AZ 85004 -2203
 Phone: (602) 417-9200

Receipt	
No:	357576

Transaction #: 375997
Date of Transaction: 08/15/2001

CUSTOMER: EQUATORIAL ZONIA INC
 1430 E FT. LOWELL #200
 TUCSON, AZ 85719

LINE #	QTY	COMMODITY / SUBJECT / ACTION / PRODUCT	REMARKS	UNIT PRICE	TOTAL
1	1.00	LOCATABLE MINERALS / MINING CLAIMS-NOT NEW-UNADJUD, ONE AUTH NO. ONLY / MINING CLAIM MONEY RECEIVED (455)	MAINT 2002 (15)	- n/a -	\$1,500.00
TOTAL:					\$1,500.00

PAYMENT INFORMATION			
1	AMOUNT:	\$1,500.00	POSTMARKED: N/A
	TYPE:	CHECK	RECEIVED: 08/15/2001
	CHECK NO:	002321	
	NAME:	EQUATORIAL ZONIA INC 1430 E FT. LOWELL #200 TUCSON AZ 85719	

REMARKS

520-327-6171

CASE SERIAL NUMBER INFORMATION		
TRNS #	LINE #	CASES
375997	1	AMC354858/\$1500.00

This receipt was generated by the automated BLM Collections and Billings System and is a paper representation of a portion of the official electronic record contained therein.

When recorded, mail to

Equatorial Zonia Inc.
1430 E. Ft. Lowell Suite 200
Tucson, AZ 85719

This space reserved for county recorders stamp

NOTICE OF INTENTION TO HOLD MINING AND MILL SITE CLAIMS

TO WHOM IT MAY CONCERN:

Equatorial Zonia Inc., 1430 E. Ft. Lowell, Suite 200, Tucson, AZ 85719, on behalf of the owner(s) of the unpatented mining and mill site claims located in the Walnut Grove Mining District, Yavapai County, Arizona described in Exhibit A attached hereto, hereby gives notice that the owner(s) intend to hold the mining and mill site claims described in Exhibit A for the assessment year ending September 1, 2002.

Prior to recordation of this Notice, Equatorial Zonia, Inc. has timely paid to the Arizona State Office, Bureau of Land Management the annual fee maintenance payments for the said assessment year pursuant to the provisions of 30 U.S.C. 28f.

DATED this 14 day of August, 2001.

EQUATORIAL ZONIA, INC


By: H. Matson

H. Matson
Agent

STATE OF ARIZONA)
)ss.
COUNTY OF YAVAPAI)

The foregoing instrument was acknowledged before me this 14th day of August, 2001 by H. Matson, Agent on behalf of the corporation.

Deborah K. Hrebly
Notary Public



This space reserved for BLM stamp

RECEIVED
BLM, AZ STATE OFFICE
2001 AUG 15 A 10: 56
PIMA COUNTY, ARIZONA

EXHIBIT A

EQUATORIAL ZONIA MINING CLAIMS LOCATED IN 2000

Claim Name	BLM AMC Number	UNPATENTED LODE CLAIMS		Approx. Acreage
		County Record Book	Page	
N-30	354858	3798	672	3.1
N-31	354859	3798	671	20.7
N-32	354860	3798	670	20.7
N-34	354861	3798	669	20.7
N-35	354862	3798	668	20.7
N-36	354863	3798	667	20.7
N-37	354864	3798	666	20.7
N-38	354865	3798	665	20.7
N-39	354866	3798	664	20.7
N-40	354867	3798	663	20.7
TRIAD NO.1	353382	3739	235	15.8
TRIAD NO.2	353383	3739	234	20.7
TRIAD NO.3	353384	3739	233	20.7
		UNPATENTED MILL SITE CLAIMS		
RECEIVING SHOP	353385	3739	236	5
PUMP STATION	353386	3739	237	5

15

RECEIVED
BLM, AZ STATE OFFICE
2001 AUG 15 A 10:56
PHOENIX, ARIZONA

NOTICE!!

These documents have been scanned!

Do not place un-scanned documents beneath this notice!

Do not remove this notice from this file!

GPO Jacket No. 560-102
Print Order 61540
Rise Business Services, LLC
Job=AZ15 7/2/2019



Box Number= AZ15137



Claim Begin-End: AMC354858-AMC354867

5 Miscellaneous



AZ15137-8

AMC353844-AMC355008

**NO
DOCUMENTS
FOUND**

NO DOCUMENTS FOUND
NO DOCUMENTS FOUND

NOTICE!!

These documents have been scanned!

Do not place un-scanned documents beneath this notice!

Do not remove this notice from this file!

GPO Jacket No. 560-102
Print Order 61540
Rise Business Services, LLC
Job=AZ15 7/2/2019



Box Number= AZ15137



Claim Begin-End: AMC354858-AMC354867

6 Location Notices-Amendments and Supporting Documents



AZ15137-8

AMC353844-AMC355008

United States Department of the Interior
BUREAU OF LAND MANAGEMENT
ARIZONA STATE OFFICE
222 North Central Avenue
Phoenix, Arizona 85004-2203

January 29, 2001

In Reply Refer To:
3800 (952.3)

CLAIMANT(S): Zonia Equatorial Inc.
 1430 E. Ft. Lowell #200
 Tucson, AZ 85719

Harrison Matson
P.O. Box E Mile Wide Rd.
Marana, AZ 85653

The enclosed claim index is provided to identify the owner's name, address, and AMC number assigned to the claim.

If you have any questions, please call (602) 417-9518.

Enclosure

ADDITIONAL INFORMATION

ASSESSMENT YEAR: Begins at 12 noon September 1 through 12 noon the following September 1.

If the claim is located on or before September 1 and near the end of the assessment year, you must pay the \$135 plus an additional \$100 maintenance fee to cover the upcoming assessment year. If you qualify for a waiver, you may submit a waiver certification rather than pay the \$100 for the assessment year. (Example: If the location date is August 28 and you file with BLM September 5, you must pay \$135 for the assessment year in which the claim is located and either pay an additional \$100 maintenance fee or file a waiver for the following year **at the same time**. If you do not qualify for a waiver, you must pay the additional \$100 maintenance fee.)

MAINTAINING CLAIMS: Either a \$100 Maintenance Fee or a Small Miner's Waiver Certification must be filed on or before each September 1 and is filed in advance for the upcoming year. There is no fee required for the waiver.

CLAIMANT'S WHO FILE THE MAINTENANCE FEE MUST: Include a document listing the claim names and BLM serial numbers for which the fees are being paid.

CLAIMANT'S WHO FILE THE WAIVER CERTIFICATION MUST:

1. Complete the assessment work for the current assessment year prior to September 1 (example: Work completed for 2000 assessment year and seeking waiver for 2001).
2. Have an interest in 10 or fewer mining claims in the United States on September 1. You must file a relinquishment or transfer ownership on or before September 1 for those claims that are over the 10-claim limit.
3. Include the name, address and signature of all owners on the waiver.
4. List the claim name and serial numbers.
5. On or before December 30, file a Proof of Labor or Notice of Intention to Hold with the Arizona State Office. BLM service charge is \$5 per claim, **including the first year**.

CHANGE OF ADDRESS: It is important to notify us of any change of address. Please list the claim name and serial number. There is no fee for a change of address.

AMENDMENTS: If a correction is required on the original location notice, an amended notice should be filed with the BLM and County Recorder. BLM service charge is \$5 per claim. You cannot amend a mining claim to add additional acreage or locators, or to change the type of claim (i.e., lode to placer).

TRANSFER OF INTEREST: If there is a change of ownership, the **notarized** transfer document must be filed with BLM and the County Recorder. BLM service charge is \$5 per claim.

PRIOR TO OPERATION: Contact the BLM Field Office or Forest Service Office having jurisdiction over the land in which your claim is located. Please check with the appropriate office on what type of work you are allowed to do and what steps are required, such as casual work, notice or plan of operations, and bond requirements.

In processing the N-35, N-37 and N-40 lode mining claims, it was noted that the narrative legal description shown on the front of the location notice and the legal description shown on the map are different. It is our policy to use the legal description on the map if they do not agree.

If the legal description on the location notice is incorrect, you may wish to amend your mining claim. Amendments of location must be accompanied by a non-refundable service charge of \$5 for each claim. Amendments should also be recorded with the County Recorder's Office.

A copy of the serial register page is enclosed showing how the official BLM records have been noted.

In addition:

The BLM land records show that portions of the N-30, N-34, N-35, N-38 and N-39 lode mining claims lie within lands closed to location under the United States mining laws.

You have acquired no mineral or surface rights on those portions of the subject mining claims which are on patented land.

A copy of the Master Title Plat is enclosed for reference.

NOTICE OF LOCATION

Lode Mining Claim

NOTICE IS HEREBY GIVEN that the N-30 lode mining claim has been located by EQUATORIAL ZONIA INC., whose address is 1430 E. FT. LOWELL TUCSON AZ 85719. The general course of this claim is N 45° E and is situated in the WALNUT GROVE Mining District, YAVAPAI County, Arizona.

This claim is 1500 feet in length and 400 feet in width. The claim runs from the location monument on which this notice is posted 750 feet in a N 45° E direction to the NE end line and 750 feet in a S 45° W direction to the SW end line. The claim boundaries are marked by six monuments, one at each corner and one at the center of each end line of the claim. The location monument on which this notice is posted is situated within Section 13, T. 11N, R. 4W, G&SRM, Arizona, and this claim encompasses portions of the following quarter section(s), Section(s), Township(s), and Range(s):

NE 1/4 SECTION 13
T 11 N R 4 W

G&SRM, Arizona. The SE corner of this claim lies 3000' EAST AND 1400' SOUTH from the NW corner of Section 13 T. 11N, R. 4W, G&SRM, Arizona, an established monument.

The locality of this claim with reference to some natural object or other permanent monument is as follows:
SE CORNER IS ABOUT 3000' S 80 W FROM CONFLUENCE OF PIACERITA & FRENCH GULCH.

DATED AND POSTED on the ground this 4 day of OCTOBER, 2000.

BY: Harrison Matson
(Agent)
BOX E MILE WIDE RD
Address
MARANA AZ 85653

LOCATOR:
EQUATORIAL ZONIA INC.

A claim map is attached for recordation.

RECEIVED
STATE OFFICE
NOV 22 P 2:12
PINALACCA, ARIZONA

ANC 354858

**MINING CLAIM LOCATION MAP
EQUATORIAL ZONIA INC.**

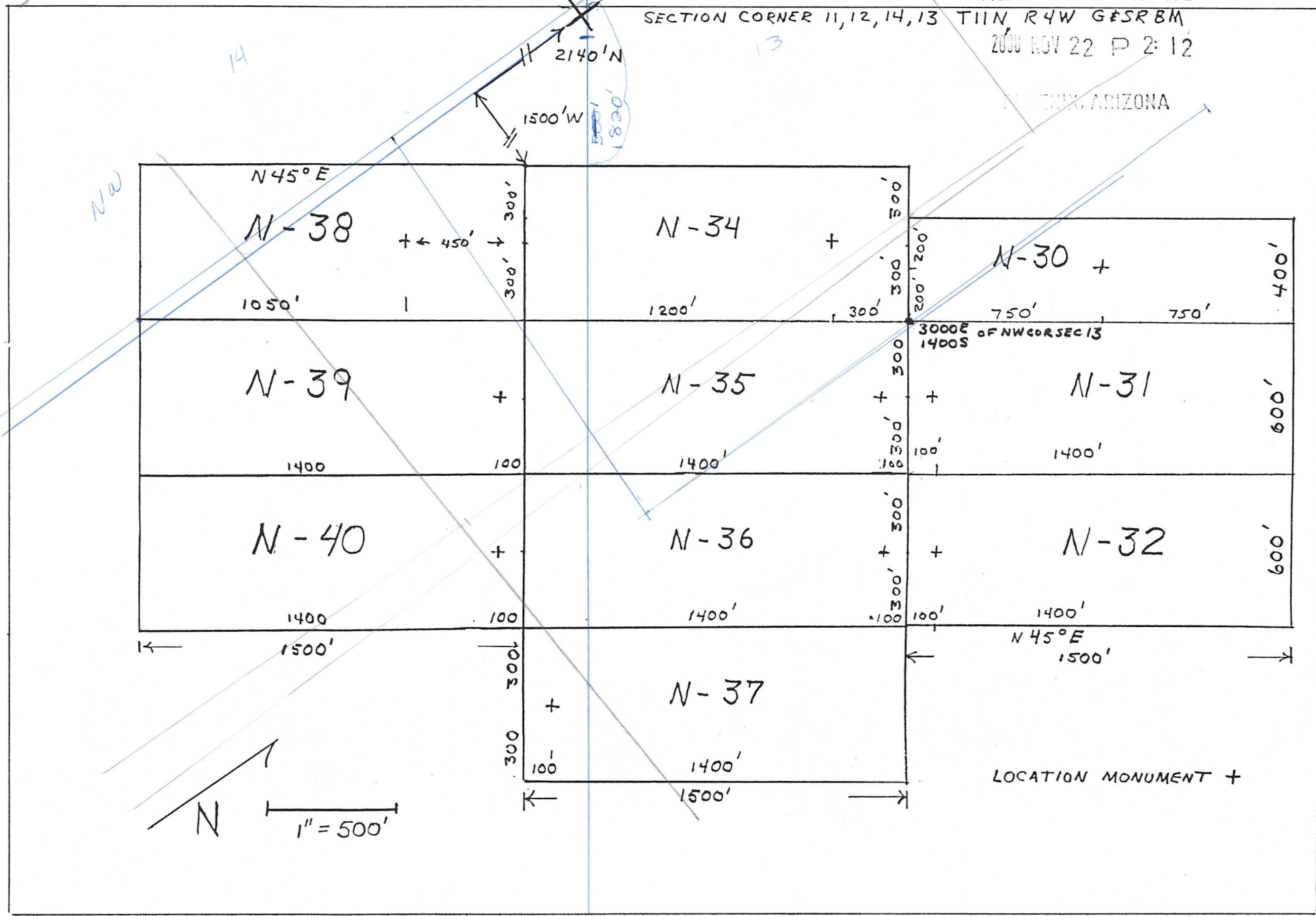
AMC 354858

RECEIVED
BLM STATE OFFICE

2000 NOV 22 P 2:12

YUEN, ARIZONA

SECTION CORNER 11, 12, 14, 13



**MINING CLAIM LOCATION MAP
EQUATORIAL ZONIA INC.**

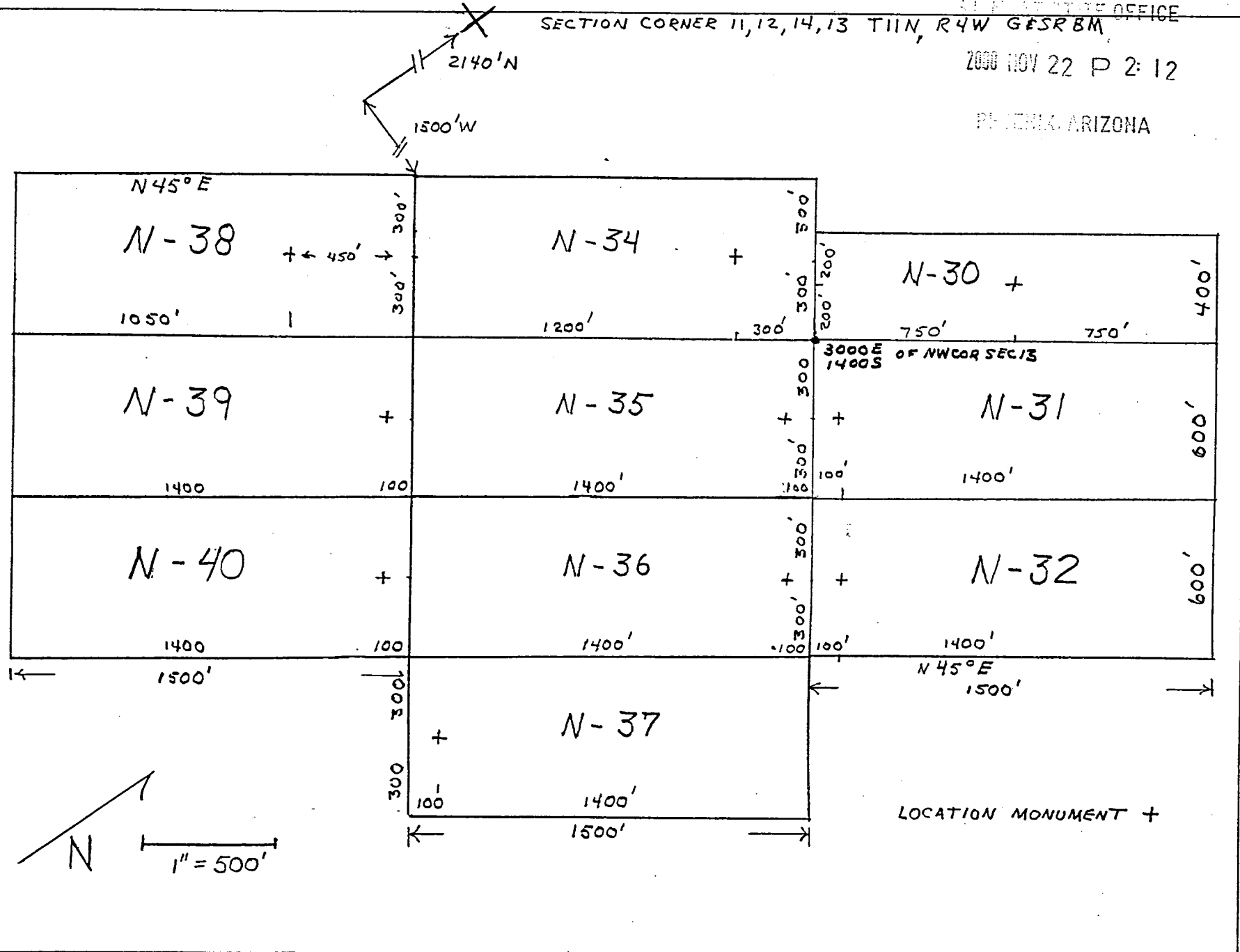
AMC 354859

RECEIVED
BUREAU OF LAND OFFICE

2000 NOV 22 P 2:12

PHOENIX, ARIZONA

SECTION CORNER 11, 12, 14, 13 T11N, R4W G&SRBM



NOTICE OF LOCATION

Lode Mining Claim

NOTICE IS HEREBY GIVEN that the N-31 lode mining claim has been located by EQUATORIAL ZONIA INC., whose address is 1430 E. FT. LOWELL TUCSON AZ 85719.

The general course of this claim is _____ and is situated in the WALNUT GROVE Mining District, YAVAPAI County, Arizona.

This claim is 1500 feet in length and 600 feet in width. The claim runs from the location monument on which this notice is posted 1400 feet in a N45E direction to the NE end line and 100 feet in a SW direction to the SW end line. The claim boundaries are marked by six monuments, one at each corner and one at the center of each end line of the claim.

The location monument on which this notice is posted is situated within Section 13, T. 11N, R. 4W, G&SRM, Arizona, and this claim encompasses portions of the following quarter section(s), Section(s), Township(s), and Range(s):

NE 1/4 SECTION 13

T 11N, R 4W

G&SRM, Arizona. The SW corner of this claim lies 3000' EAST AND 1400' SOUTH from the NW corner of Section 13 T. 11N, R. 4W, G&SRM, Arizona, an established monument.

The locality of this claim with reference to some natural object or other permanent monument is as follows:

SW CORNER IS ABOUT 3000' S80°W FROM CONFLUENCE OF PLACERITA & FRENCH GULCH.

DATED AND POSTED on the ground this 4 day of OCTOBER, 2000.

BY:

Hanni Matan
(Agent)
Box E Mile Wide Rd
Address
MARANA AZ 85653

LOCATOR:

EQUATORIAL ZONIA INC.

RECEIVED
COUNTY CLERK'S OFFICE
YAVAPAI COUNTY, ARIZONA
2000 NOV 22 P 2:12

A claim map is attached for recordation.

ANC 354859

NOTICE OF LOCATION

Lode Mining Claim

NOTICE IS HEREBY GIVEN that the N-32 lode mining claim has been located by EQUATORIAL ZONIA INC., whose address is 1430 E. FT. LOWELL TUCSON AZ 85719. The general course of this claim is N 45° E and is situated in the WALNUT GROVE Mining District, YAVAPAI County, Arizona.

This claim is 1500 feet in length and 600 feet in width. The claim runs from the location monument on which this notice is posted 1400 feet in a N 45° E direction to the NE end line and 100 feet in a S 45° W direction to the SW end line. The claim boundaries are marked by six monuments, one at each corner and one at the center of each end line of the claim. The location monument on which this notice is posted is situated within Section 13, T. 11 N, R. 4 W, G&SRM, Arizona, and this claim encompasses portions of the following quarter section(s), Section(s), Township(s), and Range(s):

NE 1/4 SECTION 13
T 11 N R 4 W

G&SRM, Arizona. The SW corner of this claim lies 3000' East then 1400' South then 600' S 45° E from the NW corner of Section 13 T. 11 N, R. 4 W, G&SRM, Arizona, an established monument.

The locality of this claim with reference to some natural object or other permanent monument is as follows:

SW CORNER IS ABOUT 2800' S 70° W FROM THE
CONFLUENCE OF PLACERITA & FRENCH GULCH

DATED AND POSTED on the ground this 5 day of OCTOBER, 2000.

BY: Harris Mator
(Agent)
Box E Mile Wide Rd
Address
MARANA AZ 85653

LOCATOR:
EQUATORIAL ZONIA INC.

A claim map is attached for recordation.

RECEIVED
STATE OFFICE
NOV 22 P 2:12
PINALACCA ARIZONA

ANC 354860

NOTICE OF LOCATION

Lode Mining Claim

NOTICE IS HEREBY GIVEN that the N-34 lode mining claim has been located by EQUATORIAL ZONIA INC., whose address is 1430 E. FT. LOWELL TUCSON AZ 85719. The general course of this claim is _____ and is situated in the WALNUT GROVE Mining District, YAVAPAI County, Arizona.

This claim is 1500 feet in length and 600 feet in width. The claim runs from the location monument on which this notice is posted 1200 feet in a S45°W direction to the SW end line and 300 feet in a N45°E direction to the NE end line. The claim boundaries are marked by six monuments, one at each corner and one at the center of each end line of the claim. The location monument on which this notice is posted is situated within Section 13, T. 11N, R. 4W, G&SRM, Arizona, and this claim encompasses portions of the following quarter section(s), Section(s), Township(s), and Range(s):

NE 1/4 AND NW 1/4 SECTION 13
T 11 N, R 4 W

G&SRM, Arizona. The NE corner of this claim lies 3000' EAST AND 1400' SOUTH from the NW corner of Section 13 T. 11N, R. 4W, G&SRM, Arizona, an established monument.

The locality of this claim with reference to some natural object or other permanent monument is as follows:

NE CORNER IS ABOUT 3000' S80°W FROM THE
CONFLUENCE OF PIACERITA & FRENCH GULCHES.

DATED AND POSTED on the ground this 4 day of October, 2000.

BY: Harrison Mather
(Agent)
Box E Milewide Rd
Address
MARANA AZ 85653

LOCATOR:
EQUATORIAL ZONIA INC.

A claim map is attached for recordation.

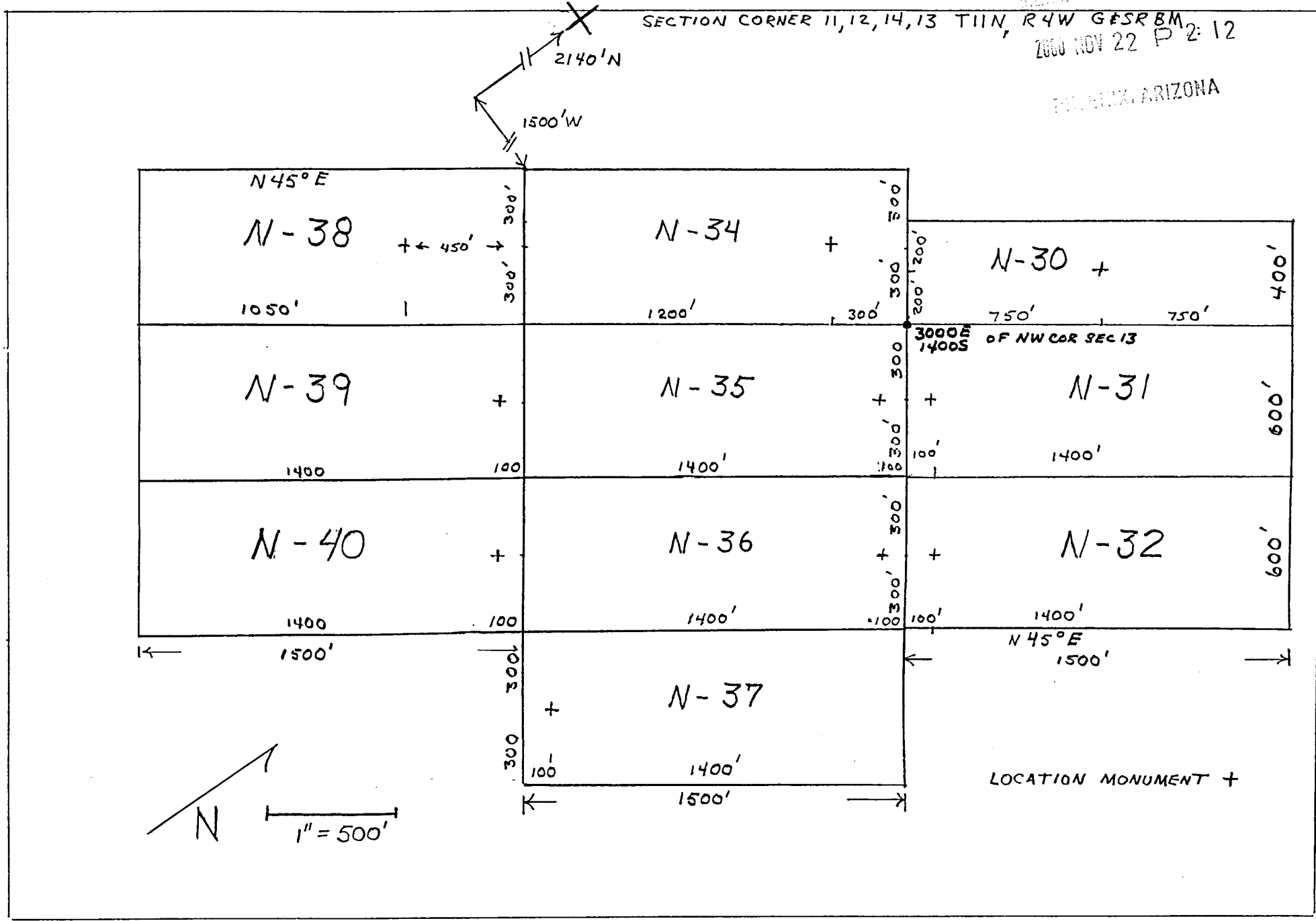
RECEIVED
COUNTY CLERK'S OFFICE
NOV 22 P 2:12
YAVAPAI ARIZONA

AMC 354861

**MINING CLAIM LOCATION MAP
EQUATORIAL ZONIA INC.**

AMC 354861

RECEIVED
BLM STATE OFFICE
2000 NOV 22 P 2:12
TULSA, ARIZONA



NOTICE OF LOCATION

Lode Mining Claim

NOTICE IS HEREBY GIVEN that the N-35 lode mining claim has been located by EQUATORIAL ZONIA INC., whose address is 1430 E. FT. LOWELL TUCSON AZ 85719.

The general course of this claim is N 45° E and is situated in the WALNUT GROVE Mining District, YAVAPAI County, Arizona.

This claim is 1500 feet in length and 600 feet in width. The claim runs from the location monument on which this notice is posted 1400 feet in a S 45° W direction to the SW end line and 100 feet in a N 45° E direction to the NE end line. The claim boundaries are marked by six monuments, one at each corner and one at the center of each end line of the claim.

The location monument on which this notice is posted is situated within Section 13, T. 11N, R. 4W, G&SRM, Arizona, and this claim encompasses portions of the following quarter section(s), Section(s), Township(s), and Range(s):

NE 1/4, NW 1/4, SE 1/4 SECTION 13
T 11N, R 4W

G&SRM, Arizona. The NW corner of this claim lies 3000' EAST AND 1400' SOUTH from the NW corner of Section 13 T. 11N, R. 4W, G&SRM, Arizona, an established monument.

The locality of this claim with reference to some natural object or other permanent monument is as follows:

NW CORNER IS ABOUT 3000' S 80° W FROM THE
CONFLUENCE OF PLACERITA & FRENCH GULCH.

DATED AND POSTED on the ground this 4 day of OCTOBER, 2000.

BY:

Hanna Matan
(Agent)
BOX E MILEWIDE RD
Address
MARANA AZ 85053

LOCATOR:

EQUATORIAL ZONIA INC.

RECEIVED
COUNTY CLERK'S OFFICE
TUCSON, ARIZONA
2000 NOV 22 PM 2:12

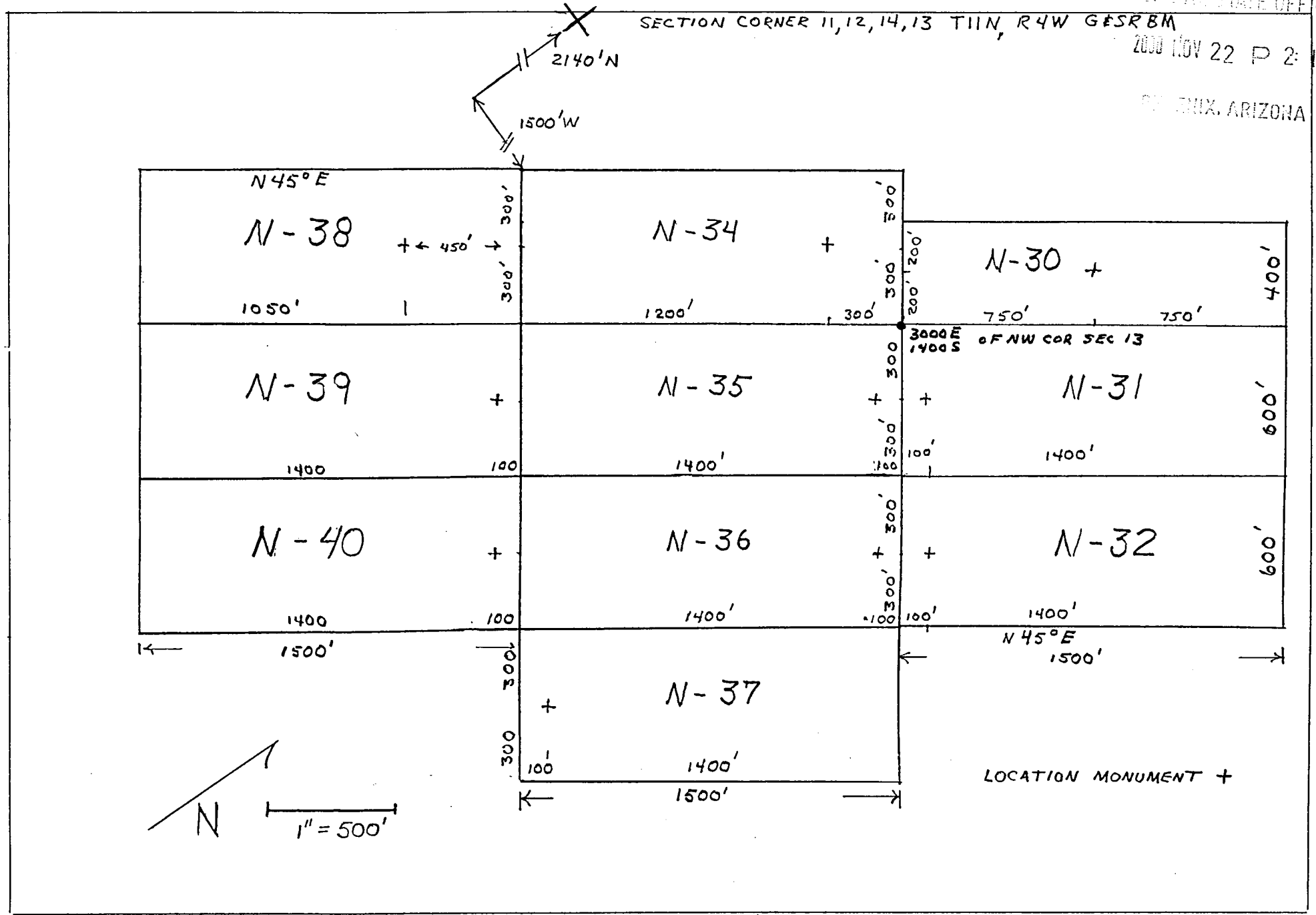
A claim map is attached for recordation.

AMC 354862

AMB 354862

MINING CLAIM LOCATION MAP EQUATORIAL ZONIA INC.

RECEIVED
DEPT. OF STATE OFFICE
2000 NOV 22 P 2:13
PHOENIX, ARIZONA



NOTICE OF LOCATION

Lode Mining Claim

NOTICE IS HEREBY GIVEN that the N-36 lode mining claim has been located by EQUATORIAL ZONIA INC., whose address is 1430 E. FT. LOWELL TUCSON AZ 85719. The general course of this claim is _____ and is situated in the WALNUT GROVE Mining District, YAVAPAI County, Arizona.

This claim is 1500 feet in length and 600 feet in width. The claim runs from the location monument on which this notice is posted 1400 feet in a S 45° W direction to the SW end line and 100 feet in a N 45° E direction to the NE end line. The claim boundaries are marked by six monuments, one at each corner and one at the center of each end line of the claim. The location monument on which this notice is posted is situated within Section 13, T. 11N, R. 4W, G&SRM, Arizona, and this claim encompasses portions of the following quarter section(s), Section(s), Township(s), and Range(s):

NE 1/4, SE 1/4, SW 1/4 SECTION 13
T 11N, R 4W

G&SRM, Arizona. The NW corner of this claim lies 3000' EAST THEN 1400' SOUTH THEN 600' S 45° E from the NW corner of Section 13 T. 11N, R. 4W, G&SRM, Arizona, an established monument.

The locality of this claim with reference to some natural object or other permanent monument is as follows:

NW CORNER IS ABOUT 2800' S 70° W FROM THE
CONFLUENCE OF PLACERITA & FRENCH GULCH

DATED AND POSTED on the ground this 5 day of OCTOBER, 2000.

BY:

Harrison Mata
(Agent)
BOX E MILE WIDE RD
Address
MARANA AZ 85653

LOCATOR:

EQUATORIAL ZONIA INC.

A claim map is attached for recordation.

RECEIVED
STATE OFFICE
NOV 22 P 2:13
ARIZONA

ANC 354863

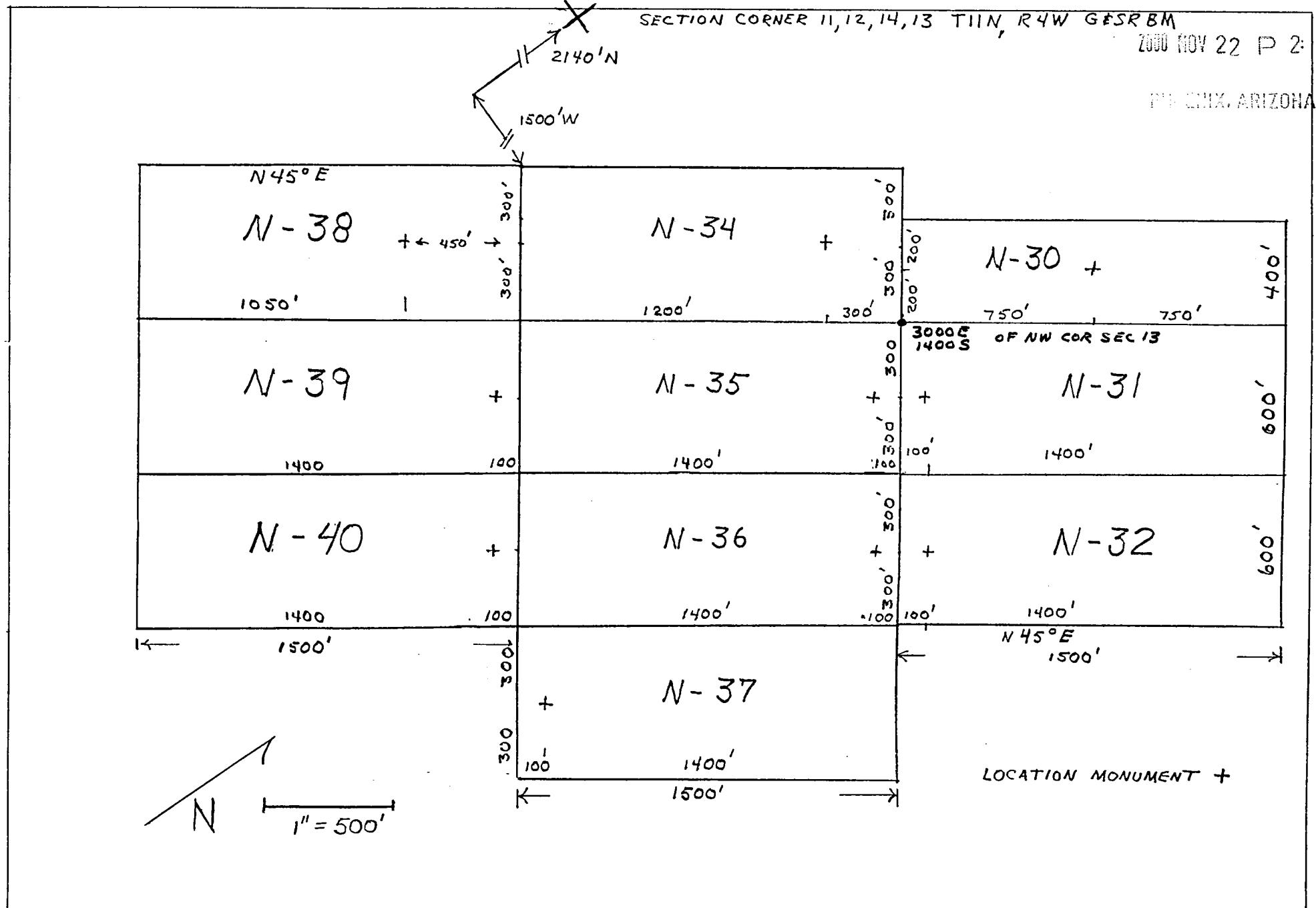
**MINING CLAIM LOCATION MAP
EQUATORIAL ZONIA INC.**

AMC 354863

RECEIVED
TULSA, OK STATE OFFICE

2000 NOV 22 P 2: 13

P. M. CHX. ARIZONA



NOTICE OF LOCATION

Lode Mining Claim

NOTICE IS HEREBY GIVEN that the N-37 lode mining claim has been located by EQUATORIAL ZONIA INC., whose address is 1430 E. FT. LOWELL TUCSON AZ 85719. The general course of this claim is _____ and is situated in the WALNUT GROVE Mining District, YAVAPAI County, Arizona.

This claim is 1500 feet in length and 600 feet in width. The claim runs from the location monument on which this notice is posted 1400 feet in a N45°E direction to the NE end line and 100 feet in a S45°W direction to the SW end line. The claim boundaries are marked by six monuments, one at each corner and one at the center of each end line of the claim. The location monument on which this notice is posted is situated within Section 13, T. 11N, R. 4W, G&SRM, Arizona, and this claim encompasses portions of the following quarter section(s), Section(s), Township(s), and Range(s):

SE 1/4 SECTION 13
T. 11N R. 4W

G&SRM, Arizona. The NW corner of this claim lies 3000' EAST THEN 1400' SOUTH THEN 1200' S45°E from the NW corner of Section 13 T. 11N, R. 4W, G&SRM, Arizona, an established monument.

The locality of this claim with reference to some natural object or other permanent monument is as follows:

NE CORNER IS IN PIACERITA GULCH ABOUT 2000' FROM THE CONFLUENCE OF PIACERITA & FRENCH GULCH.

DATED AND POSTED on the ground this 5 day of October, 2000.

BY:

Hammie Mata
(Agent)
Box E Milewide Rd
Address
MARANA AZ 85653

LOCATOR:

Equatorial Zonia Inc.

A claim map is attached for recordation.

RECEIVED
STATE OFFICE
2001 NOV 22 P 2:13
ARIZONA

ARS 334004

AMC 354864

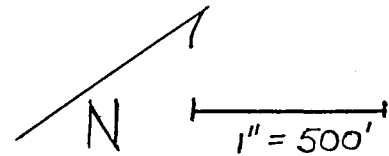
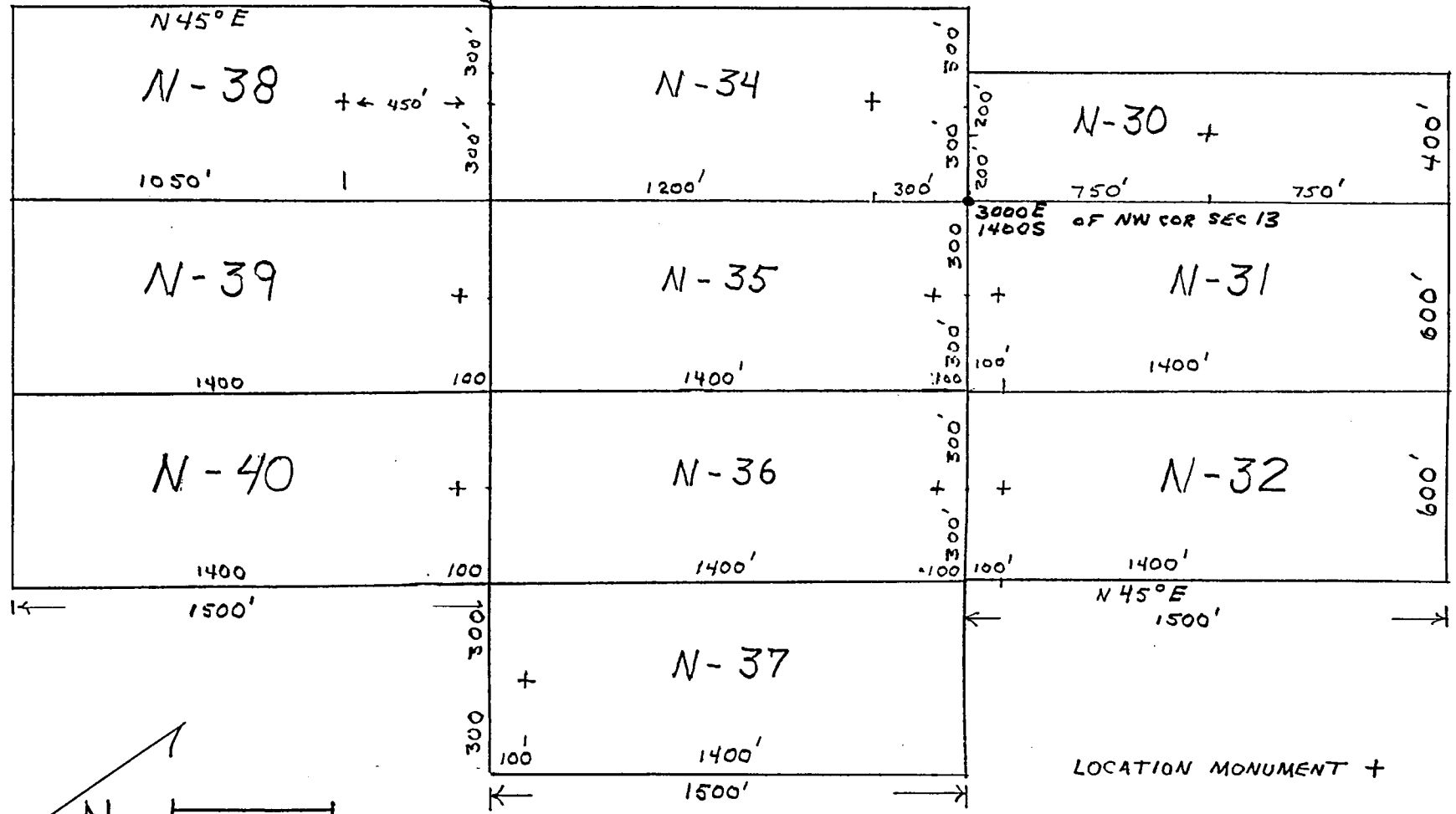
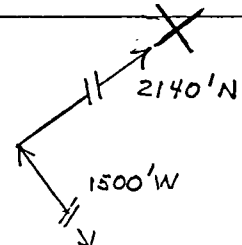
MINING CLAIM LOCATION MAP EQUATORIAL ZONIA INC.

RECEIVED
PLATEAU STATE OFFICE

2003 NOV 22 P 2:13

PLATEAU, ARIZONA

SECTION CORNER 11,12,14,13 T11N, R4W G&SRBM



LOCATION MONUMENT +

NOTICE OF LOCATION

Lode Mining Claim

NOTICE IS HEREBY GIVEN that the N-38 lode mining claim has been located by EQUATORIAL ZONIA INC., whose address is 1430 E. FT. LOWELL TUCSON AZ 85719.

The general course of this claim is N 45° E and is situated in the WALNUT GROVE Mining District, YAVAPAI County, Arizona.

This claim is 1500 feet in length and 600 feet in width. The claim runs from the location monument on which this notice is posted 1050 feet in a S 45° W direction to the SW end line and 450 feet in a N 45° E direction to the NE end line. The claim boundaries are marked by six monuments, one at each corner and one at the center of each end line of the claim. The location monument on which this notice is posted is situated within Section 13, T. 11N, R. 4W, G&SRM, Arizona, and this claim encompasses portions of the following quarter section(s), Section(s), Township(s), and Range(s):

NW 1/4, SW 1/4 SECTION 13
T 11N, R 4W

G&SRM, Arizona. The NW corner of this claim lies 2140' South and 1500' East from the NW corner of Section 13 T. 11N, R. 4W, G&SRM, Arizona, an established monument.

The locality of this claim with reference to some natural object or other permanent monument is as follows:

NE CORNER IS ABOUT 4600' S 70° W FROM THE
CONFLUENCE OF PIACERITA & FRENCH GULCH

DATED AND POSTED on the ground this 6th day of NOVEMBER, 2000.

BY:

Harris Mata
(Agent)
BOX E MILEWIDE RD
Address
MARANA AZ 85653

LOCATOR:

EQUATORIAL ZONIA INC.

A claim map is attached for recordation.

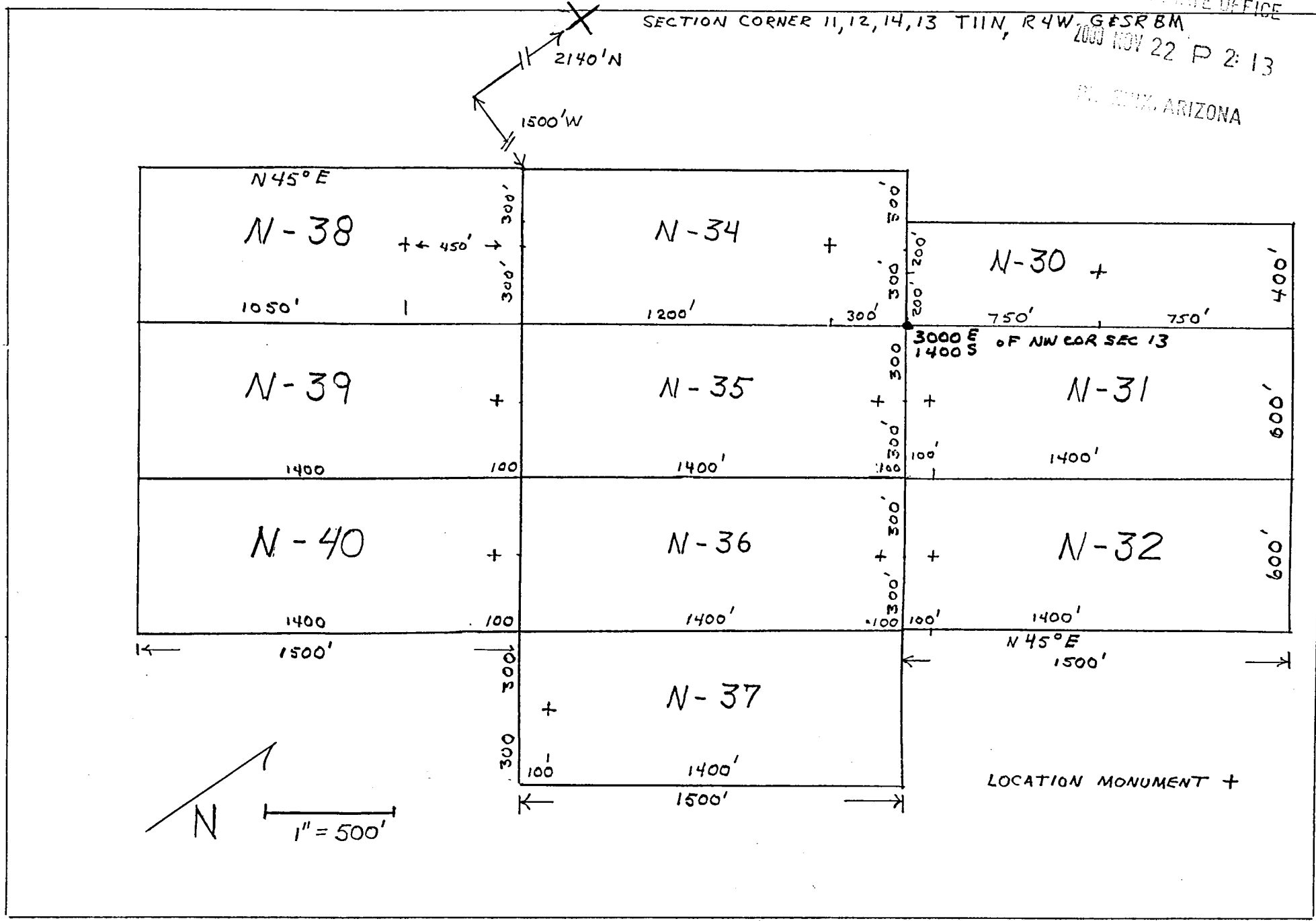
RECEIVED
STATE OFFICE
2000 NOV 22 P 2:13
ARIZONA

AMC 354865

MINING CLAIM LOCATION MAP
EQUATORIAL ZONIA INC.

AMC 354865

RECEIVED
STATE OFFICE
2009 NOV 22 P 2:13
P. COX, ARIZONA



NOTICE OF LOCATION

Lode Mining Claim

NOTICE IS HEREBY GIVEN that the N-39 lode mining claim has been located by EQUATORIAL ZONIA INC., whose address is 1430 E. FT. LOWELL TUCSON AZ 85719.

The general course of this claim is _____ and is situated in the WALNUT GROVE Mining District, YAVAPAI County, Arizona.

This claim is 1500 feet in length and 600 feet in width. The claim runs from the location monument on which this notice is posted 1400 feet in a S45°W direction to the SW end line and 100 feet in a N45°E direction to the NE end line. The claim boundaries are marked by six monuments, one at each corner and one at the center of each end line of the claim. The location monument on which this notice is posted is situated within Section 13, T. 11N, R. 4W, G&SRM, Arizona, and this claim encompasses portions of the following quarter section(s), Section(s), Township(s), and Range(s):

NW 1/4, SW 1/4 SECTION 13
T 11N R 4W

G&SRM, Arizona. The NW corner of this claim lies 2140' SOUTH THEN 1500' EAST THEN 600' S45°E from the NW corner of Section 13 T. 11N, R. 4W, G&SRM, Arizona, an established monument.

The locality of this claim with reference to some natural object or other permanent monument is as follows:

NW CORNER IS ABOUT 4600' S70°W FROM THE CONFIDENCE OF PIACERITA & FRENCH GULCH.

DATED AND POSTED on the ground this 6th day of NOVEMBER, 2000

BY: Hanna Mater
(Agent)
Box E Milewide Rd
Address
MARANA AZ 85653

LOCATOR:
EQUATORIAL ZONIA INC.

A claim map is attached for recordation.

RECEIVED
LAND SURVEYING OFFICE
NOV 22 P 2:13
TUCSON, ARIZONA

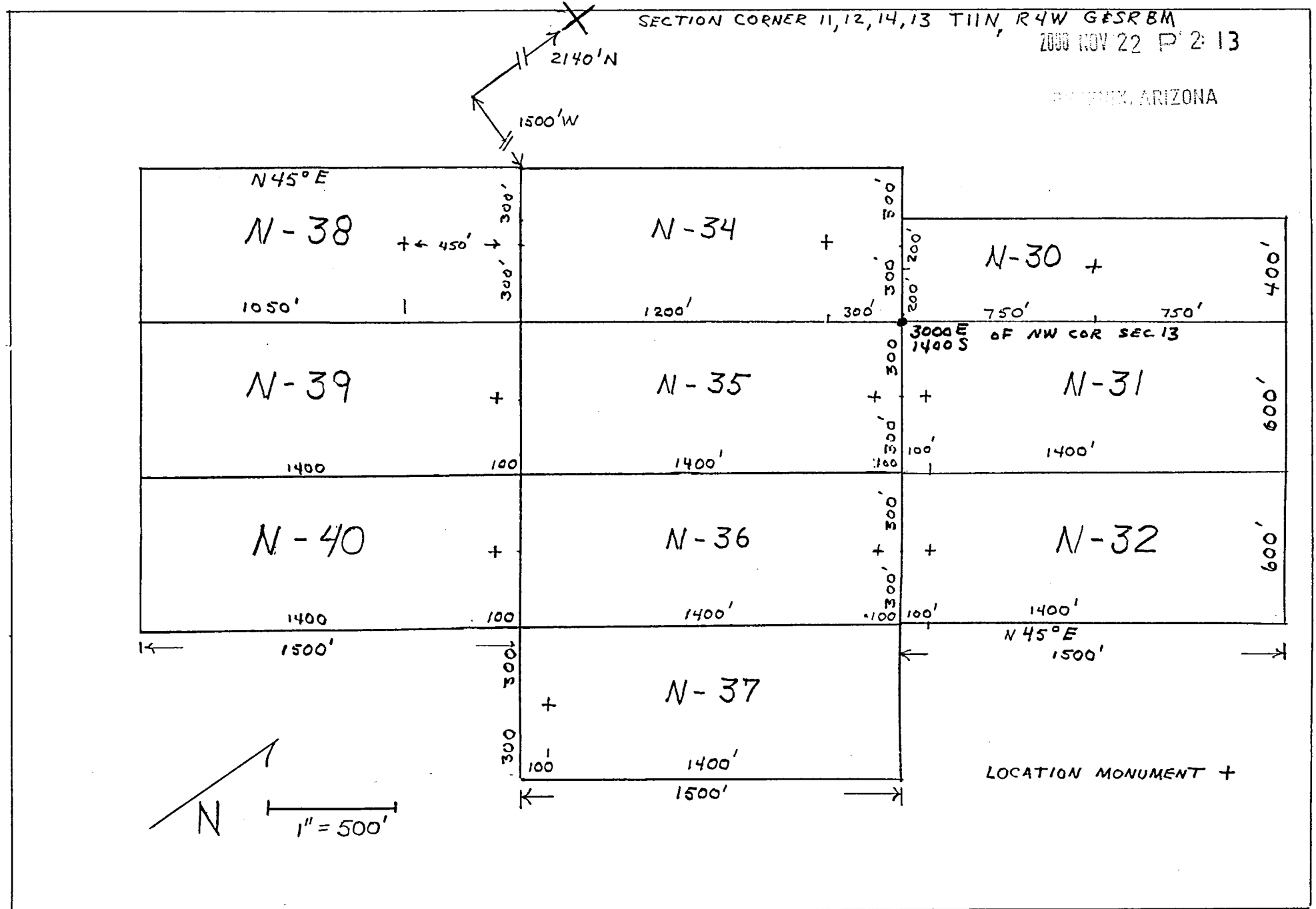
AMC 354866

MINING CLAIM LOCATION MAP EQUATORIAL ZONIA INC.

RECEIVED
BLM AZ STATE OFFICE

2000 NOV 22 P 2: 13

PINAL, ARIZONA



NOTICE OF LOCATION

Lode Mining Claim

NOTICE IS HEREBY GIVEN that the N-40 lode mining claim has been located by EQUATORIAL ZONIA INC., whose address is 1430 E. FT. LOWELL TUCSON AZ 85719.

The general course of this claim is _____ and is situated in the WALNUT GROVE Mining District, YAVAPAI County, Arizona.

This claim is 1500 feet in length and 600 feet in width. The claim runs from the location monument on which this notice is posted 1400 feet in a S 45° W direction to the SW end line and 100 feet in a N 45° E direction to the NE end line. The claim boundaries are marked by six monuments, one at each corner and one at the center of each end line of the claim. The location monument on which this notice is posted is situated within Section 13, T. 11N, R. 4W, G&SRM, Arizona, and this claim encompasses portions of the following quarter section(s), Section(s), Township(s), and Range(s):

SW 1/4 SECTION 13
T 11N, R 4W

G&SRM, Arizona. The NW corner of this claim lies 2140' South THEN 1500' EAST THEN 1200' S 45° E from the NW corner of Section 13 T. 11N, R. 4W, G&SRM, Arizona, an established monument.

The locality of this claim with reference to some natural object or other permanent monument is as follows:

NE CORNER IS ABOUT 4300' S 50° W FROM THE
CONFLUENCE OF PLACERITA & FRENCH GULCH

DATED AND POSTED on the ground this 6th day of NOVEMBER, 2000.

BY: Hanni Mator
(Agent)
Box E Milewide Rd
Address
MARANA AZ 85653

LOCATOR:
EQUATORIAL ZONIA INC.

A claim map is attached for recordation.

RECEIVED
STATE OFFICE
2000 NOV 22 P 2:13
TUCSON, ARIZONA

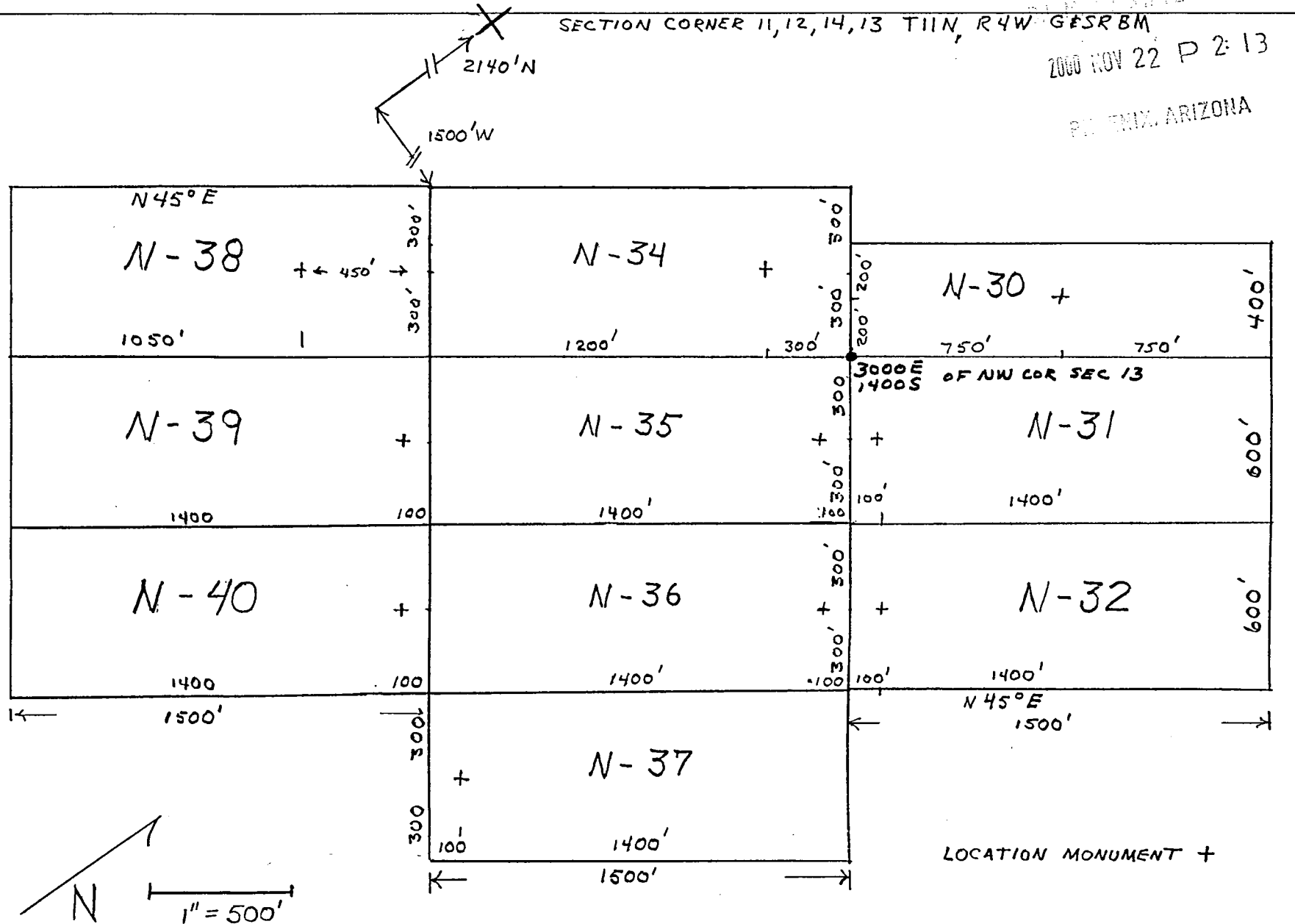
ANC 354867

AMC 354867

MINING CLAIM LOCATION MAP EQUATORIAL ZONIA INC.

RECEIVED
STATE OFFICE
2000 NOV 22 P 2:13
PHOENIX, ARIZONA

SECTION CORNER 11, 12, 14, 13 T11N, R4W G&SR BM



RUN TIME: 08:53

**DEPARTMENT OF INTERIOR
BUREAU OF LAND MANAGEMENT**

RUN DATE: 11/28/00

Input Parameters for Geographic Report with Land

Admin State: AZ

Geographic State: AZ

**Case Disposition: AUTHORIZED,CANCELLED,CLOSED,EXPIRED,No
Match,PENDING,REJECTED,RELINQUISHED,VOID,WITHDRAWN**

Case Type:

Commodity Code:

Pending Action:

MTR:

MTRS: 14 0110N 0040W 013

Total Rows Returned: 12

**NO WARRANTY IS MADE BY BLM
FOR USE OF THE DATA FOR
PURPOSES NOT INTENDED BY
BLM**

